

**NOTICE!!**

**These documents have been scanned!**

**Do not place un-scanned documents beneath this notice!**

**Do not remove this notice from this file!**

GPO Jacket No. 560-102  
Print Order 61540  
Rise Business Services, LLC  
Job=AZ15 5/13/2019



Box Number= AZ15044



Claim Begin-End: AMC417715-AMC417718

1 Initial Receipt



AZ15044-4

AMC417667-AMC418586

**United States Department of the Interior**  
**Bureau of Land Management**  
 LANDS/RECREATION & PLANNING  
 ONE N CENTRAL AVE  
 PHOENIX, AZ 85004 -2203  
 Phone: 602-417-9200

Receipt

No: 2663893

|   |                              |
|---|------------------------------|
| <b>Transaction #:</b> 2744950                                     | <b>ENTERED INTO COMPUTER</b> |
| <b>Date of Transaction:</b> 10/04/2012                            |                              |
| <b>CUSTOMER:</b> OCT 09 2012 <i>RB</i>                            |                              |
| IRIDIUM LLC<br>PO BOX 363274<br>NORTH LAS VEGAS, NV 89036-7274 US |                              |

| LINE #        | QTY  | DESCRIPTION  | REMARKS | UNIT PRICE | TOTAL           |
|---------------|------|--|---------|------------|-----------------|
| 1             | 4.00 | LOCATABLE MINERALS / MINING CLAIMS-<br>NEW, UNADJUD, ONE OR MORE AUTH NOS / NEW<br>MINING CLAIM LOCATION FEE \$34<br><b>CASES:</b> AMC417715/\$34.00, AMC417716/\$34.00,<br>AMC417717/\$34.00, AMC417718/\$34.00   |         | - n/a -    | 136.00          |
| 2             | 4.00 | LOCATABLE MINERALS / MINING CLAIMS-<br>NEW, UNADJUD, ONE OR MORE AUTH NOS / NEW<br>MINING CLAIM MAINT FEE \$140<br><b>CASES:</b> AMC417715/\$140.00, AMC417716/\$140.00,<br>AMC417717/\$140.00, AMC417718/\$140.00 |         | - n/a -    | 560.00          |
| 3             | 4.00 | LOCATABLE MINERALS / MINING CLAIMS-<br>NEW, UNADJUD, ONE OR MORE AUTH NOS / NEW<br>MINING CLAIM PROCESSING FEE \$15<br><b>CASES:</b> AMC417715/\$15.00, AMC417716/\$15.00,<br>AMC417717/\$15.00, AMC417718/\$15.00 |         | - n/a -    | 60.00           |
| <b>TOTAL:</b> |      |  |         |            | <b>\$756.00</b> |

| PAYMENT INFORMATION |                |  |                             |
|---------------------|----------------|--|-----------------------------|
| 1                   | <b>AMOUNT:</b> | 756.00   | <b>POSTMARKED:</b> N/A      |
|                     | <b>TYPE:</b>   | CASH   | <b>RECEIVED:</b> 09/27/2012 |
|                     | <b>NAME:</b>   | IRIDIUM LLC<br>PO BOX 363274<br>NORTH LAS VEGAS NV 89036-7274 US |                             |

| REMARKS               |
|-----------------------|
| TEMP. RECEIPT #170648 |

This receipt was generated by the automated BLM Collections and Billing System and is a paper representation of a portion of the official electronic record contained therein.

**NOTICE!!**

**These documents have been scanned!**

**Do not place un-scanned documents beneath this notice!**

**Do not remove this notice from this file!**

GPO Jacket No. 560-102  
Print Order 61540  
Rise Business Services, LLC  
Job=AZ15 5/13/2019



Box Number= AZ15044



Claim Begin-End: AMC417715-AMC417718

2 Correspondence



AZ15044-4

AMC417667-AMC418586

**SENDER: COMPLETE THIS SECTION**

- Complete items 1, 2, and 3. Also complete item 4 if Restricted Delivery is desired.
- Print your name and address on the reverse so that we can return the card to you.
- Attach this card to the back of the mailpiece, or on the front if space permits.

1. Article Addressed to:

IRIDIUM LLC.  
 P.O. BOX 363274  
 NORTH LAS VEGAS, NV. 89036

9310/TS/AMC417715

2. Article Number

*(Transfer from service label)*

7012 3050 0001 1019 3678

**COMPLETE THIS SECTION ON DELIVERY**

A. Signature

X

B. Received by (Printed Name)

 Agent Addressee

C. Date of Delivery

D. Is delivery address different from item 1?

 Yes

If YES, enter delivery address below:

 No

3. Service Type

 Certified Mail Express Mail Registered Return Receipt for Merchandise Insured Mail C.O.D.

4. Restricted Delivery? (Extra Fee)

 Yes

UNITED STATES POSTAL SERVICE



First-Class Mail  
Postage & Fees Paid  
USPS  
Permit No. G-10

- Sender: Please print your name, address, and ZIP+4 in this box •

U.S. Department of the Interior  
Bureau Of Land Management  
Arizona State Office  
One North Central Avenue  
Phoenix, AZ 85004-4427



7/17/2013  
A. J. J. J. J. J.  
4/18/13  
KX  
7/18/2013

July 17, 2013

In Reply Refer To:  
3800 (9310) TS  
AMC417715

CERTIFIED MAIL - RETURN RECEIPT REQUESTED No. 7012 3050 0001 1019 3678

NOTICE

|                            |   |                                |
|----------------------------|---|--------------------------------|
| IRIDIUM LLC.               | : | This Notice Affects the Claims |
| P.O. BOX 363274            | : | Shown in the Block Below.      |
| NORTH LAS VEGAS, NV. 89036 | : |                                |

---

AMC417715 - AMC417718  
GOLDENEYE, LEAPIN LIZARDS, BLACK BRITISH BOMBAY, GOLDENEYE

---

Mining Claim Location Notices – Corrections Required

Pursuant to Title 43 Code of Federal Regulations (CFR) 3832.1, this office received your notice(s) of location for recordation of mining claims. In accordance with 43 CFR 3832.11 and 3832.12, the claim(s) listed above are not properly located. Because they are not properly located we cannot record them as filed. They must be corrected as noted below or they will be declared null and void ab initio.

- 1) Inadequate maps were provided - you must clearly show on a map or sketch the boundaries of the claims. The maps should clearly mark the boundaries of both the section and quarter section and should depict where within the quarter section the claim lies. The maps should be accurate enough for Bureau of Land Management (BLM) to identify the mining claims or sites on the ground. It should be written out on the map description, township, range, section and quarter section. The number of feet should be entered on the map showing the length and width of the claim.
- 2) The map on the back of the location notices and the topographic maps do not match where they lie in the ¼ sections. The topographic map does not identify the section number or the quarter sections. Some of the claims on the topographic are diagonal but most of the maps on the back of the notice are noted show to be north/south.
- 3) Send in map corrections and write "Correction" at the top of the map. Include your AMC serial numbers on the corrected maps. There is no fee for filing a corrected map,

OK 1/8

however if you change the legal on the location notice as well as the maps, that would be considered an amendment and the fee is \$10 per amendment. Put Attention: Tony Smith, on a note inside with the documents.

You must provide the requested information for each claim listed above to correct the defects. Please do this by providing a copy of your location notice with the appropriate corrections, and note at the top of the form that it is a "Corrected Copy of Location Notice". If it is only the map that is missing or needs to be corrected, please provide the map. If the information is not received within the 30-day timeframe, the mining claims will be declared null and void ab initio.

If additional information is required, please contact Tony Smith, at 602-417-9355. Please include your AMC serial number(s) on all correspondence.

/s/ Rebecca Heick  
Rebecca Heick  
Group Administrator  
Lands and Minerals



# United States Department of the Interior

BUREAU OF LAND MANAGEMENT  
Arizona State Office  
One North Central Avenue, Suite 800  
Phoenix, Arizona 85004-4427  
www.blm.gov/az/



June 10, 2013

In Reply Refer To:  
3800 (9310) TS  
AMC417715

*Re-send*

CERTIFIED MAIL - RETURN RECEIPT REQUESTED No. 7012 3050 0001 1019 3036

## NOTICE

IRIDIUM LLC.

P.O. BOX 263274

NORTH LAS VEGAS, NV. 89036

:

This Notice Affects the Claims

:

Shown in the Block Below.

---

AMC417715 - AMC417718

GOLDENEYE, LEAPIN LIZARDS, BLACK BRITISH BOMBAY, GOLDENEYE

---

### Mining Claim Location Notices – Corrections Required

Pursuant to Title 43 Code of Federal Regulations (CFR) 3832.1, this office received your notice(s) of location for recordation of mining claims. In accordance with 43 CFR 3832.11 and 3832.12, the claim(s) listed above are not properly located. Because they are not properly located we cannot record them as filed. They must be corrected as noted below or they will be declared null and void ab initio.

- 1) Inadequate maps were provided - you must clearly show on a map or sketch the boundaries of the claims. The maps should clearly mark the boundaries of both the section and quarter section and should depict where within the quarter section the claim lies. The maps should be accurate enough for the Bureau of Land Management (BLM) to identify the mining claims or sites on the ground. It should be written out on the map description, township, range, section and quarter section. The number of feet should be entered on the map showing the length and width of the claim.
- 2) The map on the back of the location notices and the topographic maps do not match where they lie in the ¼ sections. The topographic map does not identify the section number or the quarter sections. Some of the claims on the topographic are diagonal but most of the maps on the back of the notice are noted show to be north/south.



- 3) Send in map corrections and write "Correction" at the top of the map. Include your Arizona Mining Claim (AMC) serial numbers on the corrected maps. There is no fee for filing a corrected map, however if you change the legal on the location notice as well as the maps, that would be considered an amendment and the fee is \$10 per amendment. Put a note with your amendment, Attention: Tony Smith.

You must provide the requested information for each claim listed above to correct the defects. Please do this by providing a copy of your location notice with the appropriate corrections, and note at the top of the form that it is a "Corrected Copy of Location Notice". If it is only the map that is missing or needs to be corrected, please provide the map. If the information is not received within the 30-day timeframe, the mining claims will be declared null and void ab initio.

If additional information is required, please contact Tony Smith at 602-417-9355. Please include your AMC serial number(s) on all correspondence.



Rebecca Heick *for*  
Group Administrator  
Lands and Minerals

Enclosure

## SENDER: COMPLETE THIS SECTION

- Complete items 1, 2, and 3. Also complete item 4 if Restricted Delivery is desired.
- Print your name and address on the reverse so that we can return the card to you.
- Attach this card to the back of the mailpiece, or on the front if space permits.

1. Article Addressed to:

IRIDIUM LLC.  
P.O. BOX 263274  
NORTH LAS VEGAS, NV. 89036

9310 AMC417715 TS

2. Article Number  
(Transfer from service label)

7012 3050 0001 1019 3036

## COMPLETE THIS SECTION ON DELIVERY

A. Signature

X

- 
- Agent
- 
- 
- Addressee

B. Received by (Printed Name)

C. Date of Delivery

D. Is delivery address different from item 1?  Yes  
If YES, enter delivery address below:  No

3. Service Type

- 
- Certified Mail
- 
- Express Mail
- 
- 
- Registered
- 
- Return Receipt for Merchandise
- 
- 
- Insured Mail
- 
- C.O.D.

4. Restricted Delivery? (Extra Fee)

 Yes

PS Form 3811, February 2004

Domestic Return Receipt

102595-02-M-1540

850044447700  
 RC: 850044447700 \*7714-02717-11-38  
 RETURN TO SENDER  
 ATTEMPTED - NOT KNOWN  
 UNABLE TO FORWARD  
 NIXIE 891 SE 1009 0006/13/13  
 9310 AMC41

IRIDIUM LLC.  
P.O. BOX 263274  
NORTH LAS VEGAS, NV. 89036

RECEIVED  
 DLN AZ STATE OFFICE  
 2013 JUN 18 P 2:59  
 PHOENIX, ARIZONA  
 UNITED STATES  
 DEPARTMENT OF INTERIOR  
 Bureau of Land Management  
 Arizona State Office  
 One North Central Avenue, Suite 800  
 Phoenix, Arizona 85004-4427  
 OFFICIAL BUSINESS  
 PENALTY FOR PRIVATE USE \$300

U.S. OFFICIAL MAIL  
 PENALTY FOR PRIVATE USE \$300  
 PINNEY BOWES  
 \$06.110  
 02 1M  
 0004208279 JUN11 2013  
 MAILED FROM ZIP CODE 85000



7012 3050 0001 1019 3036



6/10/11 3 18  
6/10/2013 RE  
6/10/2013 MW

June 10, 2013

In Reply Refer To:  
3800 (9310) TS  
AMC417715

CERTIFIED MAIL - RETURN RECEIPT REQUESTED No. 7012 3050 0001 1019 3036

NOTICE

IRIDIUM LLC.  
P.O. BOX ~~3~~63274 : This Notice Affects the Claims  
NORTH LAS VEGAS, NV. 89036 : Shown in the Block Below.

---

AMC417715 - AMC417718  
GOLDENEYE, LEAPIN LIZARDS, BLACK BRITISH BOMBAY, GOLDENEYE

---

Mining Claim Location Notices – Corrections Required

Pursuant to Title 43 Code of Federal Regulations (CFR) 3832.1, this office received your notice(s) of location for recordation of mining claims. In accordance with 43 CFR 3832.11 and 3832.12, the claim(s) listed above are not properly located. Because they are not properly located we cannot record them as filed. They must be corrected as noted below or they will be declared null and void ab initio.

- 1) Inadequate maps were provided - you must clearly show on a map or sketch the boundaries of the claims. The maps should clearly mark the boundaries of both the section and quarter section and should depict where within the quarter section the claim lies. The maps should be accurate enough for the Bureau of Land Management (BLM) to identify the mining claims or sites on the ground. It should be written out on the map description, township, range, section and quarter section. The number of feet should be entered on the map showing the length and width of the claim.
- 2) The map on the back of the location notices and the topographic maps do not match where they lie in the ¼ sections. The topographic map does not identify the section number or the quarter sections. Some of the claims on the topographic are diagonal but most of the maps on the back of the notice are noted show to be north/south.

- 3) Send in map corrections and write "Correction" at the top of the map. Include your Arizona Mining Claim (AMC) serial numbers on the corrected maps. There is no fee for filing a corrected map, however if you change the legal on the location notice as well as the maps, that would be considered an amendment and the fee is \$10 per amendment. Put a note with your amendment, Attention: Tony Smith.

You must provide the requested information for each claim listed above to correct the defects. Please do this by providing a copy of your location notice with the appropriate corrections, and note at the top of the form that it is a "Corrected Copy of Location Notice". If it is only the map that is missing or needs to be corrected, please provide the map. If the information is not received within the 30-day timeframe, the mining claims will be declared null and void ab initio.

If additional information is required, please contact Tony Smith at 602-417-9355. Please include your AMC serial number(s) on all correspondence.

/s/ Rebecca Heick  
Rebecca Heick  
Group Administrator  
Lands and Minerals

Enclosure

**NOTICE!!**

**These documents have been scanned!**

**Do not place un-scanned documents beneath this notice!**

**Do not remove this notice from this file!**

GPO Jacket No. 560-102  
Print Order 61540  
Rise Business Services, LLC  
Job=AZ15 5/13/2019



Box Number= AZ15044



Claim Begin-End: AMC417715-AMC417718

3 Transfers



AZ15044-4

AMC417667-AMC418586

**NO  
DOCUMENTS  
FOUND**

NO DOCUMENTS FOUND  
NO DOCUMENTS FOUND

**NOTICE!!**

**These documents have been scanned!**

**Do not place un-scanned documents beneath this notice!**

**Do not remove this notice from this file!**

GPO Jacket No. 560-102  
Print Order 61540  
Rise Business Services, LLC  
Job=AZ15 5/13/2019



Box Number= AZ15044



Claim Begin-End: AMC417715-AMC417718

4 Miscellaneous



AZ15044-4

AMC417667-AMC418586

**NO  
DOCUMENTS  
FOUND**

NO DOCUMENTS FOUND  
NO DOCUMENTS FOUND



**NOTICE!!**

**These documents have been scanned!**

**Do not place un-scanned documents beneath this notice!**

**Do not remove this notice from this file!**

GPO Jacket No. 560-102  
Print Order 61540  
Rise Business Services, LLC  
Job=AZ15 5/13/2019



Box Number= AZ15044



Claim Begin-End: AMC417715-AMC417718

5 Annual Filings



AZ15044-4

AMC417667-AMC418586

UNITED STATES  
DEPARTMENT OF THE INTERIOR  
BUREAU OF LAND MANAGEMENT  
**MAINTENANCE FEE WAIVER CERTIFICATION**

377  
*[Handwritten signature]*

417715

FORM APPROVED  
OMB NO. 1004-0114  
Expires:

SEE INSTRUCTIONS ON PAGE 2

1. This small miner waiver is filed for the assessment year beginning on September 1, 2019 and ending on September 1, 2020.
2. The undersigned and all related parties owned ten or fewer mining claims, mill, or tunnel sites located and maintained on Federal lands in the United States of America on September 1, 2019.
3. The undersigned have performed the assessment work required by law for each mining claim listed prior to filing this waiver and understand that by filing this form, the undersigned must file an affidavit of assessment work with the Bureau of Land Management (BLM) by the December 30th following the filing of this waiver.
4. The undersigned understand that if the assessment work obligation has not yet come due under 30 U.S.C. 28 (for those claims in their first assessment year only), a notice of intent to hold reciting this condition must be recorded by the December 30th following the filing of this waiver.
5. The undersigned understand that mill and tunnel sites may also be listed on this waiver and be waived from payment of the maintenance fee, and that a notice of intent to hold for these sites is required to be filed with the BLM by the December 30th following the filing of this waiver.
6. The undersigned understand and acknowledge that pursuant to 43 U.S.C. 1212 and 18 U.S.C. 1001, the filing or recording of a false, fictitious, or fraudulent document with the BLM may result in a fine of up to \$250,000, a prison term not to exceed five years, or both.
7. The mining claims, mill or tunnel sites for which this waiver from payment of the maintenance fees is requested are:

| CLAIM OR SITE NAME | BLM RECORDATION SERIAL NUMBER |
|--------------------|-------------------------------|
| 1. AMC 417715      | Goldeneye                     |
| 2. AMC 417716      | Leapin' Lizards               |
| 3. AMC 417717      | British Bombay                |
| 4. AMC 417718      | Boomtown                      |
| 5.                 |                               |
| 6.                 |                               |
| 7.                 |                               |
| 8.                 |                               |
| 9.                 |                               |
| 10.                |                               |

RECEIVED  
BLM AZ STATE OFFICE  
2019 AUG 26 P 3:19  
PHOENIX, ARIZONA

The owner(s) (claimants) of the above mining claims and sites are:

Iridium LLC by Janie Coppola - member  
\_\_\_\_\_  
(Owner's Name - Please Print)  
P.O.B. 570356  
\_\_\_\_\_  
(Owner's Mailing Address)

*Janie Coppola - member*  
\_\_\_\_\_  
(Owner's Signature)  
Las Vegas Nevada 89157  
\_\_\_\_\_  
(City) (State) (Zip Code)

\_\_\_\_\_  
(Owner's Name - Please Print)  
\_\_\_\_\_  
(Owner's Mailing Address)

\_\_\_\_\_  
(Owner's Signature)  
\_\_\_\_\_  
(City) (State) (Zip Code)

\_\_\_\_\_  
(Owner's Name - Please Print)  
\_\_\_\_\_  
(Owner's Mailing Address)

\_\_\_\_\_  
(Owner's Signature)  
\_\_\_\_\_  
(City) (State) (Zip Code)

\_\_\_\_\_  
(Owner's Name - Please Print)  
\_\_\_\_\_  
(Owner's Mailing Address)

\_\_\_\_\_  
(Owner's Signature)  
\_\_\_\_\_  
(City) (State) (Zip Code)

(Continued on page 2)

486 ENTERED  
3/6/2020  
BY: *[Signature]*  
ENTERED SEP 18 2019

NWV  
*[Signature]*

**DEPARTMENT OF THE INTERIOR  
BUREAU OF LAND MANAGEMENT  
MINING CLAIMS**

(LIVE) Serial Register Page

Run Date/Time: 9/13/2019 16:16 PM

Page 1 Of 1

**01 05-10-1872;017STAT0091;30USC26,28,34**

**Total Acres**

**Serial Number**

**Case Type**384101: LODE CLAIM

**20.660**

**AMC417715**

**Claim Name:**GOLDENEYE

**Commodity:**

**Case Disposition:** ACTIVE

**Lead File Number**

**Required Maintenance Fee:** 165.00

**AMC417715**

| Name & Address | Interest Relationship |
|----------------|-----------------------|
|----------------|-----------------------|

|           |               |                         |          |
|-----------|---------------|-------------------------|----------|
| SIMON KIM | PO BOX 570356 | LAS VEGAS NV 89157-0356 | CLAIMANT |
|-----------|---------------|-------------------------|----------|

| Mer | Twp | Rng | Sec | Quadrant | District | County / State |
|-----|-----|-----|-----|----------|----------|----------------|
|-----|-----|-----|-----|----------|----------|----------------|

|    |       |       |     |    |                          |           |
|----|-------|-------|-----|----|--------------------------|-----------|
| 14 | 0050N | 0170W | 005 | SW | LAKE HAVASU FIELD OFFICE | LA PAZ AZ |
|----|-------|-------|-----|----|--------------------------|-----------|

| Act Date | Code | Action Text | Action Remarks | Receipt Number |
|----------|------|-------------|----------------|----------------|
|----------|------|-------------|----------------|----------------|

|            |     |                                 |                      |         |
|------------|-----|---------------------------------|----------------------|---------|
| 09/01/2012 | 403 | LOCATION DATE                   |                      |         |
| 09/27/2012 | 395 | RECORDATION NOTICE RECD         | 1                    | 2663893 |
| 08/15/2019 | 480 | EVID OF ASSMT FILED             | 2019                 | 4534880 |
| 07/24/2018 | 483 | SMALL MINER CERT FILED          | 2019                 |         |
| 07/24/2018 | 480 | EVID OF ASSMT FILED             | 2018                 | 4219414 |
| 08/10/2017 | 483 | SMALL MINER CERT FILED          | 2018                 |         |
| 08/10/2017 | 480 | EVID OF ASSMT FILED             | 2017                 | 3933007 |
| 08/05/2016 | 483 | SMALL MINER CERT FILED          | 2017                 |         |
| 08/05/2016 | 480 | EVID OF ASSMT FILED             | 2016                 | 3623157 |
| 08/14/2015 | 483 | SMALL MINER CERT FILED          | 2016                 |         |
| 08/14/2015 | 480 | EVID OF ASSMT FILED             | 2015                 | 3368429 |
| 08/08/2014 | 483 | SMALL MINER CERT FILED          | 2015                 |         |
| 08/08/2014 | 480 | EVID OF ASSMT FILED             | 2014                 | 3097969 |
| 08/06/2013 | 483 | SMALL MINER CERT FILED          | 2014                 |         |
| 09/27/2012 | 484 | LOCATION YEAR / MAINTENANCE FEE | 2013;\$140           | 2663893 |
| 08/06/2013 | 480 | EVID OF ASSMT FILED             | 2013                 | 2848108 |
| 08/10/2017 | 170 | ADDRESS CHANGE FILED            | SIMON KIM            |         |
| 10/19/2015 | 113 | ADDITIONAL INFO RECEIVED        | CORRECTED WAIVER     |         |
| 08/06/2013 | 396 | TRF OF INTEREST FILED           | IRIDIUM LLC          | 2848108 |
| 05/02/2013 | 669 | LAND STATUS CHECKED             |                      |         |
| 09/27/2012 | 501 | ACCT ADV IN LEAD FILE           | AMC417715-AMC417718; |         |

| Line Nr | Remarks |
|---------|---------|
|---------|---------|

DEPARTMENT OF THE INTERIOR  
BUREAU OF LAND MANAGEMENT  
MINING CLAIMS

(LIVE) Serial Register Page

Page 1 Of 1

Run Date/Time: 9/24/2019 12:15 PM

01 05-10-1872;017STAT0091;30USC26,28,34

Total Acres

Serial Number

Case Type: 384101: LODE CLAIM

20.660

AMC417716

Claim Name: LEAPIN' LIZARDS

Commodity:

Case Disposition: ACTIVE

Lead File Number

Required Maintenance Fee: 165.00

AMC417715

Name & Address

Interest Relationship

SIMON KIM PO BOX 570356 LAS VEGAS NV 89157-0356 CLAIMANT

| Mer | Twp   | Rng   | Sec | Quadrant | District                 | County / State |
|-----|-------|-------|-----|----------|--------------------------|----------------|
| 14  | 0050N | 0170W | 005 | SW       | LAKE HAVASU FIELD OFFICE | LA PAZ AZ      |

| Act Date   | Code | Action Text                     | Action Remarks       | Receipt Number |
|------------|------|---------------------------------|----------------------|----------------|
| 09/01/2012 | 403  | LOCATION DATE                   |                      |                |
| 09/27/2012 | 395  | RECORDATION NOTICE RECD         | 1                    | 2663893        |
| 08/26/2019 | 483  | SMALL MINER CERT FILED          | 2020                 |                |
| 08/15/2019 | 480  | EVID OF ASSMT FILED             | 2019                 | 4534880        |
| 07/24/2018 | 483  | SMALL MINER CERT FILED          | 2019                 |                |
| 07/24/2018 | 480  | EVID OF ASSMT FILED             | 2018                 | 4219414        |
| 08/10/2017 | 483  | SMALL MINER CERT FILED          | 2018                 |                |
| 08/10/2017 | 480  | EVID OF ASSMT FILED             | 2017                 | 3933007        |
| 08/05/2016 | 483  | SMALL MINER CERT FILED          | 2017                 |                |
| 08/05/2016 | 480  | EVID OF ASSMT FILED             | 2016                 | 3623157        |
| 08/14/2015 | 483  | SMALL MINER CERT FILED          | 2016                 |                |
| 08/14/2015 | 480  | EVID OF ASSMT FILED             | 2015                 | 3368429        |
| 08/08/2014 | 483  | SMALL MINER CERT FILED          | 2015                 |                |
| 08/08/2014 | 480  | EVID OF ASSMT FILED             | 2014                 | 3097969        |
| 08/06/2013 | 483  | SMALL MINER CERT FILED          | 2014                 |                |
| 09/27/2012 | 484  | LOCATION YEAR / MAINTENANCE FEE | 2013;\$140           | 2663893        |
| 08/06/2013 | 480  | EVID OF ASSMT FILED             | 2013                 | 2848108        |
| 08/26/2019 | 247  | FUTURE ACTION SUSPENSE          | 2020 WVR CORRECTION  |                |
| 08/10/2017 | 170  | ADDRESS CHANGE FILED            | SIMON KIM            |                |
| 10/19/2015 | 113  | ADDITIONAL INFO RECEIVED        | CORRECTED WAIVER     |                |
| 08/06/2013 | 396  | TRF OF INTEREST FILED           | IRIDIUM LLC          | 2848108        |
| 05/02/2013 | 669  | LAND STATUS CHECKED             |                      |                |
| 09/27/2012 | 501  | ACCT ADV IN LEAD FILE           | AMC417715-AMC417718; |                |

| Line Nr | Remarks |
|---------|---------|
|---------|---------|

**DEPARTMENT OF THE INTERIOR  
BUREAU OF LAND MANAGEMENT  
MINING CLAIMS**

(LIVE) Serial Register Page

Run Date/Time: 9/24/2019 12:15 PM

Page 1 Of 1

**01 05-10-1872;017STAT0091;30USC26,28,34**

**Total Acres**

**Serial Number**

**Case Type 384101: LODE CLAIM**

**20.660**

**AMC417717**

**Claim Name: BLACK BRITISH BOMBAY**

**Commodity:**

**Case Disposition: ACTIVE**

**Lead File Number**

**Required Maintenance Fee: 165.00**

**AMC417715**

**Name & Address** **Interest Relationship**

SIMON KIM PO BOX 570356 LAS VEGAS NV 89157-0356 CLAIMANT

| Mer | Twp   | Rng   | Sec | Quadrant | District                 | County / State |
|-----|-------|-------|-----|----------|--------------------------|----------------|
| 14  | 0050N | 0170W | 005 | NW       | LAKE HAVASU FIELD OFFICE | LA PAZ AZ      |

| Act Date   | Code | Action Text                     | Action Remarks       | Receipt Number |
|------------|------|---------------------------------|----------------------|----------------|
| 09/01/2012 | 403  | LOCATION DATE                   |                      |                |
| 09/27/2012 | 395  | RECORDATION NOTICE RECD         | 1                    | 2663893        |
| 08/26/2019 | 483  | SMALL MINER CERT FILED          | 2020                 |                |
| 08/15/2019 | 480  | EVID OF ASSMT FILED             | 2019                 | 4534880        |
| 07/24/2018 | 483  | SMALL MINER CERT FILED          | 2019                 |                |
| 07/24/2018 | 480  | EVID OF ASSMT FILED             | 2018                 | 4219414        |
| 08/10/2017 | 483  | SMALL MINER CERT FILED          | 2018                 |                |
| 08/10/2017 | 480  | EVID OF ASSMT FILED             | 2017                 | 3933007        |
| 08/05/2016 | 483  | SMALL MINER CERT FILED          | 2017                 |                |
| 08/05/2016 | 480  | EVID OF ASSMT FILED             | 2016                 | 3623157        |
| 08/14/2015 | 483  | SMALL MINER CERT FILED          | 2016                 |                |
| 08/14/2015 | 480  | EVID OF ASSMT FILED             | 2015                 | 3368429        |
| 08/08/2014 | 483  | SMALL MINER CERT FILED          | 2015                 |                |
| 08/08/2014 | 480  | EVID OF ASSMT FILED             | 2014                 | 3097969        |
| 08/06/2013 | 483  | SMALL MINER CERT FILED          | 2014                 |                |
| 09/27/2012 | 484  | LOCATION YEAR / MAINTENANCE FEE | 2013;\$140           | 2663893        |
| 08/06/2013 | 480  | EVID OF ASSMT FILED             | 2013                 | 2848108        |
| 08/26/2019 | 247  | FUTURE ACTION SUSPENSE          | 2020 WVR CORRECTION  |                |
| 08/10/2017 | 170  | ADDRESS CHANGE FILED            | SIMON KIM            |                |
| 10/19/2015 | 113  | ADDITIONAL INFO RECEIVED        | CORRECTED WAIVER     |                |
| 08/06/2013 | 396  | TRF OF INTEREST FILED           | IRIDIUM LLC          | 2848108        |
| 05/02/2013 | 669  | LAND STATUS CHECKED             |                      |                |
| 09/27/2012 | 501  | ACCT ADV IN LEAD FILE           | AMC417715-AMC417718; |                |

**Line Nr** **Remarks**

**DEPARTMENT OF THE INTERIOR  
BUREAU OF LAND MANAGEMENT  
MINING CLAIMS**

(LIVE) Serial Register Page

Run Date/Time: 9/24/2019 12:15 PM

Page 1 Of 1

**01 05-10-1872;017STAT0091;30USC26,28,34**

**Total Acres**

**Serial Number**

**Case Type: 384101: LODE CLAIM**

**20.660**

**AMC417718**

**Claim Name: BOOMTOWN**

**Commodity:**

**Case Disposition: ACTIVE**

**Lead File Number**

**Required Maintenance Fee: 165.00**

**AMC417715**

| Name & Address | Interest Relationship |
|----------------|-----------------------|
|----------------|-----------------------|

|           |               |                         |          |
|-----------|---------------|-------------------------|----------|
| SIMON KIM | PO BOX 570356 | LAS VEGAS NV 89157-0356 | CLAIMANT |
|-----------|---------------|-------------------------|----------|

| Mer | Twp   | Rng   | Sec | Quadrant | District                 | County / State |
|-----|-------|-------|-----|----------|--------------------------|----------------|
| 14  | 0050N | 0170W | 005 | SW       | LAKE HAVASU FIELD OFFICE | LA PAZ AZ      |

| Act Date   | Code | Action Text                     | Action Remarks       | Receipt Number |
|------------|------|---------------------------------|----------------------|----------------|
| 09/01/2012 | 403  | LOCATION DATE                   |                      |                |
| 09/27/2012 | 395  | RECORDATION NOTICE RECD         | 1                    | 2663893        |
| 08/26/2019 | 483  | SMALL MINER CERT FILED          | 2020                 |                |
| 08/15/2019 | 480  | EVID OF ASSMT FILED             | 2019                 | 4534880        |
| 07/24/2018 | 483  | SMALL MINER CERT FILED          | 2019                 |                |
| 07/24/2018 | 480  | EVID OF ASSMT FILED             | 2018                 | 4219414        |
| 08/10/2017 | 483  | SMALL MINER CERT FILED          | 2018                 |                |
| 08/10/2017 | 480  | EVID OF ASSMT FILED             | 2017                 | 3933007        |
| 08/05/2016 | 483  | SMALL MINER CERT FILED          | 2017                 |                |
| 08/05/2016 | 480  | EVID OF ASSMT FILED             | 2016                 | 3623157        |
| 08/14/2015 | 483  | SMALL MINER CERT FILED          | 2016                 |                |
| 08/14/2015 | 480  | EVID OF ASSMT FILED             | 2015                 | 3368429        |
| 08/08/2014 | 483  | SMALL MINER CERT FILED          | 2015                 |                |
| 08/08/2014 | 480  | EVID OF ASSMT FILED             | 2014                 | 3097969        |
| 08/06/2013 | 483  | SMALL MINER CERT FILED          | 2014                 |                |
| 09/27/2012 | 484  | LOCATION YEAR / MAINTENANCE FEE | 2013;\$140           | 2663893        |
| 08/06/2013 | 480  | EVID OF ASSMT FILED             | 2013                 | 2848108        |
| 08/26/2019 | 247  | FUTURE ACTION SUSPENSE          | 2020 WVR CORRECTION  |                |
| 08/10/2017 | 170  | ADDRESS CHANGE FILED            | SIMON KIM            |                |
| 10/19/2015 | 113  | ADDITIONAL INFO RECEIVED        | CORRECTED WAIVER     |                |
| 08/06/2013 | 396  | TRF OF INTEREST FILED           | IRIDIUM LLC          | 2848108        |
| 05/02/2013 | 669  | LAND STATUS CHECKED             |                      |                |
| 09/27/2012 | 501  | ACCT ADV IN LEAD FILE           | AMC417715-AMC417718; |                |

| Line Nr | Remarks |
|---------|---------|
|---------|---------|

UNITED STATES  
DEPARTMENT OF THE INTERIOR  
BUREAU OF LAND MANAGEMENT

MAINTENANCE FEE WAIVER CERTIFICATION

SEE INSTRUCTIONS ON PAGE 2

FORM APPROVED  
OMB NO. 1004-0114  
Expires: January 31, 2020

AMC 421155

417715

121

*[Handwritten signature]*

- This small miner waiver is filed for the assessment year beginning on September 1, 2018 and ending on September 1, 2019.
- The undersigned and all related parties owned ten or fewer mining claims, mill, or tunnel sites located and maintained on Federal lands in the United States of America on September 1, 2018.
- The undersigned have performed the assessment work required by law for each mining claim listed prior to filing this waiver and understand that by filing this form, the undersigned must file an affidavit of assessment work with the Bureau of Land Management (BLM) by the December 30th following the filing of this waiver.
- The undersigned understand that if the assessment work obligation has not yet come due under 30 U.S.C. 28 (for those claims in their first assessment year only), a notice of intent to hold reciting this condition must be recorded by the December 30th following the filing of this waiver.
- The undersigned understand that mill and tunnel sites may also be listed on this waiver and be waived from payment of the maintenance fee, and that a notice of intent to hold for these sites is required to be filed with the BLM by the December 30th following the filing of this waiver.
- The undersigned understand and acknowledge that pursuant to 43 U.S.C. 1212 and 18 U.S.C. 1001, the filing or recording of a false, fictitious, or fraudulent document with the BLM may result in a fine of up to \$250,000, a prison term not to exceed five years, or both.
- The mining claims, mill or tunnel sites for which this waiver from payment of the maintenance fees is requested are:

| CLAIM OR SITE NAME | BLM RECORDATION SERIAL NUMBER |
|--------------------|-------------------------------|
| 1. Golden Spock ✓  | AMC 421156                    |
| 2. Golden Crow     | AMC 421155                    |
| 3. Goldeneye       | AMC 417715                    |
| 4. Leapin' Lizards | AMC 417716                    |
| 5. British Bombay  | AMC 417717                    |
| 6. Boomtown        | AMC 417718                    |
| 7.                 |                               |
| 8.                 |                               |
| 9.                 |                               |
| 10.                |                               |

The owner(s) (claimants) of the above mining claims and sites are:

Kimberley Simon  
 \_\_\_\_\_  
 (Owner's Name - Please Print)  
 POB 570356  
 \_\_\_\_\_  
 (Owner's Mailing Address)

*[Handwritten Signature]*  
 \_\_\_\_\_  
 (Owner's Signature)  
 Las Vegas  
 \_\_\_\_\_  
 (City)  
 NV  
 \_\_\_\_\_  
 (State)  
 89157-0356  
 \_\_\_\_\_  
 (Zip Code)

RECEIVED  
 BLM AZ STATE OFFICE  
 2010 JUL 24 P 2:55  
 PHOENIX, ARIZONA

\_\_\_\_\_  
 (Owner's Name - Please Print)  
 \_\_\_\_\_  
 (Owner's Mailing Address)

\_\_\_\_\_  
 (Owner's Signature)  
 \_\_\_\_\_  
 (City) \_\_\_\_\_  
 (State) \_\_\_\_\_  
 (Zip Code)

\_\_\_\_\_  
 (Owner's Name - Please Print)  
 \_\_\_\_\_  
 (Owner's Mailing Address)

\_\_\_\_\_  
 (Owner's Signature)  
 \_\_\_\_\_  
 (City) \_\_\_\_\_  
 (State) \_\_\_\_\_  
 (Zip Code)

\_\_\_\_\_  
 (Owner's Name - Please Print)  
 \_\_\_\_\_  
 (Owner's Mailing Address)

\_\_\_\_\_  
 (Owner's Signature)  
 \_\_\_\_\_  
 (City) \_\_\_\_\_  
 (State) \_\_\_\_\_  
 (Zip Code)

(Continued on page 2)

473  
 ENTERED  
 SEP 04 2013  
 BY: *[Signature]*

*[Handwritten initials]*

UNITED STATES  
DEPARTMENT OF THE INTERIOR  
BUREAU OF LAND MANAGEMENT  
MAINTENANCE FEE WAIVER CERTIFICATION

FORM APPROVED  
OMB NO. 1004-0114  
Expires: January 31, 2020

SEE INSTRUCTIONS ON PAGE 2

- This small miner waiver is filed for the assessment year beginning on September 1, 2018 and ending on September 1, 2019.
- The undersigned and all related parties owned ten or fewer mining claims, mill, or tunnel sites located and maintained on Federal lands in the United States of America on September 1, 2018.
- The undersigned have performed the assessment work required by law for each mining claim listed prior to filing this waiver and understand that by filing this form, the undersigned must file an affidavit of assessment work with the Bureau of Land Management (BLM) by the December 30th following the filing of this waiver.
- The undersigned understand that if the assessment work obligation has not yet come due under 30 U.S.C. 28 (for those claims in their first assessment year only), a notice of intent to hold reciting this condition must be recorded by the December 30th following the filing of this waiver.
- The undersigned understand that mill and tunnel sites may also be listed on this waiver and be waived from payment of the maintenance fee, and that a notice of intent to hold for these sites is required to be filed with the BLM by the December 30th following the filing of this waiver.
- The undersigned understand and acknowledge that pursuant to 43 U.S.C. 1212 and 18 U.S.C. 1001, the filing or recording of a false, fictitious, or fraudulent document with the BLM may result in a fine of up to \$250,000, a prison term not to exceed five years, or both.
- The mining claims, mill or tunnel sites for which this waiver from payment of the maintenance fees is requested are:

| CLAIM OR SITE NAME | BLM RECORDATION SERIAL NUMBER |
|--------------------|-------------------------------|
| 1. Golden Spock    | AMC 421156                    |
| 2. Golden Crow     | AMC 421155                    |
| 3. Goldeneye       | AMC 417715                    |
| 4. Leapin' Lizards | AMC 417716                    |
| 5. British Bombay  | AMC 417717                    |
| 6. Boomtown        | AMC 417718                    |
| 7.                 |                               |
| 8.                 |                               |
| 9.                 |                               |
| 10.                |                               |

RECEIVED  
BLM AZ STATE OFFICE  
2018 JUL 24 P 2:55  
PHOENIX, ARIZONA

The owner(s) (claimants) of the above mining claims and sites are:

Kimberley Simon  
(Owner's Name - Please Print)  
POB 570356  
(Owner's Mailing Address)

(Owner's Signature)  
Las Vegas NV 89157-0356  
(City) (State) (Zip Code)

\_\_\_\_\_  
(Owner's Name - Please Print)  
\_\_\_\_\_  
(Owner's Mailing Address)

\_\_\_\_\_  
(Owner's Signature)  
\_\_\_\_\_  
(City) (State) (Zip Code)

\_\_\_\_\_  
(Owner's Name - Please Print)  
\_\_\_\_\_  
(Owner's Mailing Address)

\_\_\_\_\_  
(Owner's Signature)  
\_\_\_\_\_  
(City) (State) (Zip Code)

\_\_\_\_\_  
(Owner's Name - Please Print)  
\_\_\_\_\_  
(Owner's Mailing Address)

\_\_\_\_\_  
(Owner's Signature)  
\_\_\_\_\_  
(City) (State) (Zip Code)



UNITED STATES  
DEPARTMENT OF THE INTERIOR  
BUREAU OF LAND MANAGEMENT

FORM APPROVED  
OMB NO.: 1004-0114  
Expires: January 31, 2020

421155

417715

AFFIDAVIT OF ANNUAL ASSESSMENT WORK

WHEN RECORDED, MAIL DOCUMENT TO:

NAME: Kimberley Simon

ADDRESS: POB 570356

CITY, STATE, ZIP: Las Vegas NV 89157-0356

FOR COUNTY RECORDER'S USE

No. of Claims 4  
x \$10/claim  
Total due BLM \$ 40

TO ALL WHOM IT MAY CONCERN:

1. The undersigned certifies that at least \$100 per claim was expended for development, labor and improvements, or equivalent value added, as the annual assessment work for the assessment year ending September 1, 2018 for the following contiguous unpatented mining claim(s), located in the County of La Paz, in the State of Arizona.

| BLM Serial No. | Name of Claim   | Tp Rg Sec Mer          |     |   |      | County Recordation<br>Book and Page No. | Co. Recording<br>Date |
|----------------|-----------------|------------------------|-----|---|------|---|-----------------------|
|                |                 | Example: 13N 5E 14 MDM |     |   |      |   |                       |
| AMC 417715     | Goldeneye       | 5N                     | 17W | 5 | Gila |   |                       |
| AMC 417716     | Leapin' Lizards | 5N                     | 17W | 5 | Gila |   |                       |
| AMC 417717     | British Bombay  | 5N                     | 17W | 5 | Gila |   |                       |
| AMC 417718     | Boomtown        | 5N                     | 17W | 5 | Gila |   |                       |
|                |                 |                        |     |   |      |   |                       |
|                |                 |                        |     |   |      |   |                       |
|                |                 |                        |     |   |      |   |                       |
|                |                 |                        |     |   |      |   |                       |
|                |                 |                        |     |   |      |   |                       |
|                |                 |                        |     |   |      |   |                       |

RECEIVED  
BLM AZ STATE OFFICE  
2018 JUL 24 P 2:55  
PHOENIX, ARIZONA

#4219414

INTERE  
JUL 30 2018  
BY: RAM

(Continued on page 2)

2. Type of labor and improvements (specify what was done and give the total value for that labor and improvement to show at least \$100 for each claim). If a geological, geochemical, or geophysical survey was performed, as per 30 U.S.C. 28-1, reference the title of the report of survey, give cost and date of the survey and report, and indicate it was filed with the County Recorder:

| Description of Work Performed                                      | Value of Work Performed | Date Work Was Performed |
|--|-------------------------|-------------------------|
| Inspect and repair all monuments, post all notices required by law | \$250                   | 6/30/18                 |
|  |                         |                         |
|  |                         |                         |
|  |                         |                         |
|  |                         |                         |

3. Name and mailing address of each person who performed the labor and improvements:

Name (please print)

Kimberley Simon

Current Mailing Address (please print)

POB 570356, Las Vegas NV 89157-0356

\_\_\_\_\_  
 \_\_\_\_\_  
 \_\_\_\_\_

\_\_\_\_\_  
 \_\_\_\_\_  
 \_\_\_\_\_

4. Name and mailing address of each person who holds and claims the subject mining claim(s) for the valuable minerals contained therein. Be sure to indicate if there is a change of address:

Name (please print)

Kimberley Simon

Current Mailing Address (please print)

POB 570356, Las Vegas NV 89157-0356

\_\_\_\_\_  
 \_\_\_\_\_  
 \_\_\_\_\_  
 \_\_\_\_\_  
 \_\_\_\_\_  
 \_\_\_\_\_

\_\_\_\_\_  
 \_\_\_\_\_  
 \_\_\_\_\_  
 \_\_\_\_\_  
 \_\_\_\_\_  
 \_\_\_\_\_

5. The undersigned testifies that on the date of June 30, 2018, all monuments required by law were erected upon the subject claim(s), and all notices required by law were posted on the subject claim(s) or copies thereof were in place, and at said date, each corner monument bore or contained

markings sufficient to appropriately designate the corner of the claim to which it pertains and the name of the claim(s).

I hereby certify under penalty of perjury under the laws of the State of Arizona that the foregoing statements are true and correct:

Kimberley Simon

Date: 7/16/18

(Signature of person responsible for above statement)

Title 18 U.S.C. 1001 and 43 U.S.C. 1212 make it a crime for any person knowingly and willfully to make to any department or agency of the United States any false, fictitious or fraudulent statements or representations as to any matter within its jurisdiction.


**Notary Block**

SUBSCRIBED AND SWORN TO before me, this 16 day of July 20 18

By: [Signature]  
(Signature of Affiant)

Title: Notary Public

My Commission Expires: 8/8/18



**INSTRUCTIONS**

1. This is an optional form that may be used to satisfy the requirements for the Bureau of Land Management (BLM) under the provisions of 43 U.S.C. §1744 and 30 U.S.C. §28-28d and the regulations thereunder (43 CFR part 3835). Since local and State laws may vary, you should contact your local and State agencies where the claims are located to ensure all applicable laws and requirements are satisfied.
2. The claimant(s) must fill in the date in paragraph 1 for the applicable assessment year and the county and state where the claims are located.
3. All claim names, BLM serial numbers, legal descriptions, and original county recording information must be listed for the claims pertaining to this assessment notice.
4. The claimant(s) must complete paragraph 2 listing all labor or improvements which was performed on or did benefit the subject mining claims. The value and date of the labor or improvements must also be listed. The total amount of labor or improvements can be listed, but the total expenditure must equal at least \$100 for each claim.
5. The names and current mailing addresses of the person(s) performing the labor shall be listed in paragraph 3.
6. The name and current mailing address of each owner (claimant) of the claims shall be listed in paragraph 4. The mailing address shall be the owner's address and not the address of an agent or anyone representing the claimant. Be sure to note if there has been a change of address.
7. Paragraph 5 shall be completed to show the date it was verified that all monuments required by law were properly erected, all notices were posted, and that corners were appropriately designated for all claims listed.
8. An exact legible reproduction or duplicate (other than microfilm or other electronic media) of this affidavit or another type of affidavit of assessment work that you file or will file in the county where each claim is located, must be filed with the BLM on or before December 30 of the calendar year in which the assessment year ends. For mill or tunnel sites, a separate notice of intent to hold must be filed with the BLM on or before December 30. Requirements for filing a notice of intent to hold can be found at 43 CFR 3835.33.
9. A processing fee of \$10 for each claim listed must be remitted to the BLM along with this or any other affidavit of assessment work.

RECEIVED  
BLM STATE OFFICE  
PHOENIX, ARIZONA  
2018 JUL 24 PM 2:55

UNITED STATES  
DEPARTMENT OF THE INTERIOR  
BUREAU OF LAND MANAGEMENT

FORM APPROVED  
OMB NO.: 1004-0114  
Expires: January 31, 2020

**AFFIDAVIT OF ANNUAL ASSESSMENT WORK**

WHEN RECORDED, MAIL DOCUMENT TO:

NAME: Kimberley Simon

ADDRESS: POB 570356

CITY, STATE, ZIP: Las Vegas NV 89157-0356

**FOR COUNTY RECORDER'S USE**

No. of Claims 4

x \$10/claim

Total due BLM \$ 40

TO ALL WHOM IT MAY CONCERN:

I, The undersigned certifies that at least \$100 per claim was expended for development, labor and improvements, or equivalent value added, as the annual assessment work for the assessment year ending September 1, 2018 for the following contiguous unpatented mining claim(s), located in the County of Pinal, in the State of Arizona.

| BLM Serial No. | Name of Claim | Tp Rg Sec Mer          |     |    |      | County Recordation<br>Book and Page No. | Co. Recording<br>Date |
|----------------|---------------|------------------------|-----|----|------|---|-----------------------|
|                |               | Example: 13N 5E 14 MDM |     |    |      |   |                       |
| AMC 421156y    | Golden Spock  | 2S                     | 12E | 14 | Gila |   |                       |
| AMC 421155     | Golden Crow   | 2S                     | 12E | 14 | Gila |   |                       |
|                |               |                        |     |    |      |   |                       |
|                |               |                        |     |    |      |   |                       |
|                |               |                        |     |    |      |   |                       |
|                |               |                        |     |    |      |   |                       |
|                |               |                        |     |    |      |   |                       |
|                |               |                        |     |    |      |   |                       |
|                |               |                        |     |    |      |   |                       |

RECEIVED  
 BLM AZ STATE OFFICE  
 2018 JUL 24 P 2:55  
 PHOENIX, ARIZONA

2. Type of labor and improvements (specify what was done and give the total value for that labor and improvement to show at least \$100 for each claim). If a geological, geochemical, or geophysical survey was performed, as per 30 U.S.C. 28-1, reference the title of the report of survey, give cost and date of the survey and report, and indicate it was filed with the County Recorder:

| Description of Work Performed                                      | Value of Work Performed | Date Work Was Performed |
|--|-------------------------|-------------------------|
| Inspect and repair all monuments, post all notices required by law | \$250                   | 7/2/18                  |
|  |                         |                         |
|  |                         |                         |
|  |                         |                         |
|  |                         |                         |

3. Name and mailing address of each person who performed the labor and improvements:

Name (please print)

Kimberley Simon

\_\_\_\_\_  
 \_\_\_\_\_  
 \_\_\_\_\_  
 \_\_\_\_\_

Current Mailing Address (please print)

POB 570356, Las Vegas NV 89157-0356

\_\_\_\_\_  
 \_\_\_\_\_  
 \_\_\_\_\_  
 \_\_\_\_\_

4. Name and mailing address of each person who holds and claims the subject mining claim(s) for the valuable minerals contained therein. Be sure to indicate if there is a change of address:

Name (please print)

Kimberley Simon

\_\_\_\_\_  
 \_\_\_\_\_  
 \_\_\_\_\_  
 \_\_\_\_\_  
 \_\_\_\_\_  
 \_\_\_\_\_  
 \_\_\_\_\_

Current Mailing Address (please print)

POB 570356, Las Vegas NV 89157-0356

\_\_\_\_\_  
 \_\_\_\_\_  
 \_\_\_\_\_  
 \_\_\_\_\_  
 \_\_\_\_\_  
 \_\_\_\_\_  
 \_\_\_\_\_

5. The undersigned testifies that on the date of July 2, 2018, all monuments required by law were erected upon the subject claim(s), and all notices required by law were posted on the subject claim(s) or copies thereof were in place, and at said date, each corner monument bore or contained

markings sufficient to appropriately designate the corner of the claim to which it pertains and the name of the claim(s).

I hereby certify under penalty of perjury under the laws of the State of Arizona that the foregoing statements are true and correct:

Kimberley Simon  
(Signature of person responsible for above statement)

Date: 7/16/18

Title 18 U.S.C. 1001 and 43 U.S.C. 1212 make it a crime for any person knowingly and willfully to make to any department or agency of the United States any false, fictitious or fraudulent statements or representations as to any matter within its jurisdiction.


**Notary Block**

SUBSCRIBED AND SWORN TO before me, this 16 day of July 2018

By: [Signature]  
(Signature of Affiant)

Title: Notary Public

My Commission Expires: 8/8/18



**INSTRUCTIONS**

1. This is an optional form that may be used to satisfy the requirements for the Bureau of Land Management (BLM) under the provisions of 43 U.S.C. §1744 and 30 U.S.C. §28-28d and the regulations thereunder (43 CFR part 3835). Since local and State laws may vary, you should contact your local and State agencies where the claims are located to ensure all applicable laws and requirements are satisfied.
2. The claimant(s) must fill in the date in paragraph 1 for the applicable assessment year and the county and state where the claims are located.
3. All claim names, BLM serial numbers, legal descriptions, and original county recording information must be listed for the claims pertaining to this assessment notice.
4. The claimant(s) must complete paragraph 2 listing all labor or improvements which was performed on or did benefit the subject mining claims. The value and date of the labor or improvements must also be listed. The total amount of labor or improvements can be listed, but the total expenditure must equal at least \$100 for each claim.
5. The names and current mailing addresses of the person(s) performing the labor shall be listed in paragraph 3.
6. The name and current mailing address of each owner (claimant) of the claims shall be listed in paragraph 4. The mailing address shall be the owner's address and not the address of an agent or anyone representing the claimant. Be sure to note if there has been a change of address.
7. Paragraph 5 shall be completed to show the date it was verified that all monuments required by law were properly erected, all notices were posted, and that corners were appropriately designated for all claims listed.
8. An exact legible reproduction or duplicate (other than microfilm or other electronic media) of this affidavit or another type of affidavit of assessment work that you file or will file in the county where each claim is located, must be filed with the BLM on or before December 30 of the calendar year in which the assessment year ends. For mill or tunnel sites, a separate notice of intent to hold must be filed with the BLM on or before December 30. Requirements for filing a notice of intent to hold can be found at 43 CFR 3835.33.
9. A processing fee of \$10 for each claim listed must be remitted to the BLM along with this or any other affidavit of assessment work.

RECEIVED  
BLM STATE OFFICE  
100 JUL 24 P 2:55  
PHOENIX, ARIZONA

Kimberley Simon  
P.O. Box 570356  
Las Vegas, NV 89157-0356

July 19, 2018

Bureau of Land Management  
Arizona State Office  
One North Central, #800  
Phoenix, AZ 85004-4427

Re: Annual Renewals

Dear BLM:

Enclosed for filing are the above referenced forms regarding six lode claims located in Arizona.

I also enclose check in the sum of \$60.00, representing the BLM filing fee of \$10 per claim regarding the Affidavit of Annual Assessment Work.

I would appreciate receiving receipted copies of these forms.

Thank you.

Very truly yours,

*Kimberley Simon*  
Kimberley Simon

Encs.

RECEIVED  
BLM AZ STATE OFFICE  
2018 JUL 24 P 2:55  
PHOENIX, ARIZONA

POB 570356

LV NV 89157-0356


RECEIVED  
BLM AZ STATE OFFICE  
2018 JUL 24 P 2:50  
PHOENIX, ARIZONA

Hasler  
07/20/2018  
US POSTAGE \$000.68<sup>0</sup>



FIRST CLASS MAIL  
ZIP 89101  
011D11651795

Arizona BLM  
One N. Central #800  
Phoenix AZ 85004-4427





**United States Department of the Interior**  
**Bureau of Land Management**  
 DIV OF LANDS, MINRLS & ENERGY  
 ONE N CENTRAL AVE  
 PHOENIX, AZ 85004 -4427  
 Phone: 602-417-9200

Receipt

No: 4219414

|   |  |
|---|--|
| <b>Transaction #:</b> 4334599                                   |  |
| <b>Date of Transaction:</b> 07/25/2018                          |  |
| <b>CUSTOMER:</b>  |  |
| KIMBERLEY SIMON<br>PO BOX 570356<br>LAS VEGAS, NV 89157-0356 US |  |

| LINE #        | QTY  | DESCRIPTION   | REMARKS           | UNIT PRICE | TOTAL          |
|---------------|------|---|-------------------|------------|----------------|
| 1             | 1.00 | LOCATABLE MINERALS / MINING CLAIMS-<br>NOT NEW-UNADJUD, ONE AUTH NO. ONLY /<br>MINING CLAIM MONEY RECEIVED<br><b>CASES: AMC421156/\$60.00</b> | POL 2018/6<br>WAV | - n/a -    | 60.00          |
| <b>TOTAL:</b> |      |   |                   |            | <b>\$60.00</b> |

| PAYMENT INFORMATION |           |  |             |            |
|---------------------|-----------|--|-------------|------------|
| 1                   | AMOUNT:   | 60.00  | POSTMARKED: | N/A        |
|                     | TYPE:     | CHECK  | RECEIVED:   | 07/24/2018 |
|                     | CHECK NO: | 1072   |             |            |
|                     | NAME:     | COPPOLA, DANIEL D<br>PO BOX 570356<br>LAS VEGAS NV 89157-0356 US |             |            |

|         |
|---------|
| REMARKS |
|         |

This receipt was generated by the automated BLM Collections and Billing System and is a paper representation of a portion of the official electronic record contained therein.

UNITED STATES  
DEPARTMENT OF THE INTERIOR  
BUREAU OF LAND MANAGEMENT

**MAINTENANCE FEE WAIVER CERTIFICATION**

SEE INSTRUCTIONS ON PAGE 2

FORM APPROVED  
OMB NO. 1004-0114  
Expires: January 31, 2020

179/180

AMC 421155  
417715

*AMC*

1. This small miner waiver is filed for the assessment year beginning on September 1, 2017 and ending on September 1, 2018.
2. The undersigned and all related parties owned ten or fewer mining claims, mill, or tunnel sites located and maintained on Federal lands in the United States of America on September 1, 2017.
3. The undersigned have performed the assessment work required by law for each mining claim listed prior to filing this waiver and understand that by filing this form, the undersigned must file an affidavit of assessment work with the Bureau of Land Management (BLM) by the December 30th following the filing of this waiver.
4. The undersigned understand that if the assessment work obligation has not yet come due under 30 U.S.C. 28 (for those claims in their first assessment year only), a notice of intent to hold reciting this condition must be recorded by the December 30th following the filing of this waiver.
5. The undersigned understand that mill and tunnel sites may also be listed on this waiver and be waived from payment of the maintenance fee, and that a notice of intent to hold for these sites is required to be filed with the BLM by the December 30th following the filing of this waiver.
6. The undersigned understand and acknowledge that pursuant to 43 U.S.C. 1212 and 18 U.S.C. 1001, the filing or recording of a false, fictitious, or fraudulent document with the BLM may result in a fine of up to \$250,000, a prison term not to exceed five years, or both.
7. The mining claims, mill or tunnel sites for which this waiver from payment of the maintenance fees is requested are:

| CLAIM OR SITE NAME | BLM RECORDATION SERIAL NUMBER |
|--------------------|-------------------------------|
| 1. Golden Spock    | AMC 421156                    |
| 2. Golden Crow     | AMC 421155                    |
| 3. Goldeneye       | AMC 417715                    |
| 4. Leapin' Lizards | AMC 417716                    |
| 5. British Bombay  | AMC 417717                    |
| 6. Boomtown        | AMC 417718                    |
| 7.                 |                               |
| 8.                 |                               |
| 9.                 |                               |
| 10.                |                               |

RECEIVED  
BLM A7 STAFF OFFICE  
PHOENIX, ARIZONA  
2017 AUG 10 P 3:09

The owner(s) (claimants) of the above mining claims and sites are:

Kimberley Simon

(Owner's Name - Please Print)

*Kimberley Simon*  
(Owner's Signature)

POB 570356

(Owner's Mailing Address)

Las Vegas

(City)

NV

(State)

89157-0356

(Zip Code)

(Owner's Name - Please Print)

(Owner's Signature)

(Owner's Mailing Address)

(City)

(State)

(Zip Code)

(Owner's Name - Please Print)

(Owner's Signature)

(Owner's Mailing Address)

(City)

(State)

(Zip Code)

(Owner's Name - Please Print)

(Owner's Signature)

(Owner's Mailing Address)

(City)

(State)

(Zip Code)

(Continued on page 2)

ADDRESSES UPDATES

ENTERED  
SEP 06 2017  
BY: *fn*

*nm*

UNITED STATES  
DEPARTMENT OF THE INTERIOR  
BUREAU OF LAND MANAGEMENT

**MAINTENANCE FEE WAIVER CERTIFICATION**

FORM APPROVED  
OMB NO. 1004-0114  
Expires: January 31, 2020

SEE INSTRUCTIONS ON PAGE 2

179/180  
*[Handwritten signature]*

1. This small miner waiver is filed for the assessment year beginning on September 1, 2017 and ending on September 1, 2018.
2. The undersigned and all related parties owned ten or fewer mining claims, mill, or tunnel sites located and maintained on Federal lands in the United States of America on September 1, 2017.
3. The undersigned have performed the assessment work required by law for each mining claim listed prior to filing this waiver and understand that by filing this form, the undersigned must file an affidavit of assessment work with the Bureau of Land Management (BLM) by the December 30th following the filing of this waiver.
4. The undersigned understand that if the assessment work obligation has not yet come due under 30 U.S.C. 28 (for those claims in their first assessment year only), a notice of intent to hold reciting this condition must be recorded by the December 30th following the filing of this waiver.
5. The undersigned understand that mill and tunnel sites may also be listed on this waiver and be waived from payment of the maintenance fee, and that a notice of intent to hold for these sites is required to be filed with the BLM by the December 30th following the filing of this waiver.
6. The undersigned understand and acknowledge that pursuant to 43 U.S.C. 1212 and 18 U.S.C. 1001, the filing or recording of a false, fictitious, or fraudulent document with the BLM may result in a fine of up to \$250,000, a prison term not to exceed five years, or both.
7. The mining claims, mill or tunnel sites for which this waiver from payment of the maintenance fees is requested are:

| CLAIM OR SITE NAME | BLM RECORDATION SERIAL NUMBER |
|--------------------|-------------------------------|
| 1. Golden Spock    | AMC 421156                    |
| 2. Golden Crow     | AMC 421155                    |
| 3. Goldeneye       | AMC 417715                    |
| 4. Leapin' Lizards | AMC 417716                    |
| 5. British Bombay  | AMC 417717                    |
| 6. Boomtown        | AMC 417718                    |
| 7.                 |                               |
| 8.                 |                               |
| 9.                 |                               |
| 10.                |                               |

The owner(s) (claimants) of the above mining claims and sites are:

Kimberley Simon  
\_\_\_\_\_  
(Owner's Name - Please Print)

POB 570356  
\_\_\_\_\_  
(Owner's Mailing Address)

*[Handwritten Signature]*  
\_\_\_\_\_  
(Owner's Signature)

Las Vegas NV 89157-0356  
\_\_\_\_\_  
(City) (State) (Zip Code)

\_\_\_\_\_  
(Owner's Name - Please Print)

\_\_\_\_\_  
(Owner's Mailing Address)

\_\_\_\_\_  
(Owner's Signature)

\_\_\_\_\_  
(City) (State) (Zip Code)

\_\_\_\_\_  
(Owner's Name - Please Print)

\_\_\_\_\_  
(Owner's Mailing Address)

\_\_\_\_\_  
(Owner's Signature)

\_\_\_\_\_  
(City) (State) (Zip Code)

\_\_\_\_\_  
(Owner's Name - Please Print)

\_\_\_\_\_  
(Owner's Mailing Address)

\_\_\_\_\_  
(Owner's Signature)

\_\_\_\_\_  
(City) (State) (Zip Code)

RECEIVED  
BLM STAFF OFFICE  
2017 AUG 10 3:09  
MOEN, ARIZONA

NV  
P

417 715

421155

Kimberley Simon  
P.O. Box 570356  
Las Vegas, NV 89157-0356

July 13, 2017

2017 AUG 10 P 3:08  
BLM ARIZONA

Bureau of Land Management  
Arizona State Office  
One North Central, #800  
Phoenix, AZ 85004-4427

Re: Annual Renewals

Dear BLM:

Enclosed for filing are the above referenced forms regarding six lode claims located in Arizona.

I also enclose check in the sum of \$60.00, representing the BLM filing fee of \$10 per claim regarding the Affidavit of Annual Assessment Work.

I would appreciate receiving receipted copies of these forms.

Thank you.

Very truly yours,

*Kimberley Simon*  
Kimberley Simon

Encs.

# 8933007

ENTERED  
AUG 14 2017  
BY: *Ram*

UNITED STATES  
DEPARTMENT OF THE INTERIOR  
BUREAU OF LAND MANAGEMENT

FORM APPROVED  
OMB NO.: 1004-0114  
Expires: January 31, 2020

**AFFIDAVIT OF ANNUAL ASSESSMENT WORK**

WHEN RECORDED, MAIL DOCUMENT TO:

NAME: Kimberley Simon

ADDRESS: POB 570356

CITY, STATE, ZIP: Las Vegas NV 89157-0356

FOR COUNTY RECORDER'S USE

No. of Claims 4

x \$10/claim

Total due BLM \$ 40

TO ALL WHOM IT MAY CONCERN:

1. The undersigned certifies that at least \$100 per claim was expended for development, labor and improvements, or equivalent value added, as the annual assessment work for the assessment year ending September 1, 2017 for the following contiguous unpatented mining claim(s), located in the County of La Paz, in the State of AZ.

| BLM Serial No. | Name of Claim   | Tp | Rg  | Sec | Mer  | County Recordation Book and Page No. | Co. Recording Date |
|----------------|-----------------|----|-----|-----|------|--------------------------------------|--------------------|
| AMC 417715     | Goldeneye       | 5N | 17W | 5   | Gila |                                      |                    |
| AMC 417716     | Leapin' Lizards | 5N | 17W | 5   | Gila |                                      |                    |
| AMC 417717     | British Bombay  | 5N | 17W | 5   | Gila |                                      |                    |
| AMC 417718     | Boomtown        | 5N | 17W | 5   | Gila |                                      |                    |
|                |                 |    |     |     |      |                                      |                    |
|                |                 |    |     |     |      |                                      |                    |
|                |                 |    |     |     |      |                                      |                    |
|                |                 |    |     |     |      |                                      |                    |
|                |                 |    |     |     |      |                                      |                    |
|                |                 |    |     |     |      |                                      |                    |

2017 AUG 10 P 3:08  
 COUNTY RECORDER  
 CO. OF LA PAZ, ARIZONA

2. Type of labor and improvements (specify what was done and give the total value for that labor and improvement to show at least \$100 for each claim). If a geological, geochemical, or geophysical survey was performed, as per 30 U.S.C. 28-1, reference the title of the report of survey, give cost and date of the survey and report, and indicate it was filed with the County Recorder:

| Description of Work Performed                                      | Value of Work Performed | Date Work Was Performed |
|--|-------------------------|-------------------------|
| Inspect and repair all monuments, post all notices required by law | \$250                   | 7/3/17                  |
|  |                         |                         |
|  |                         |                         |
|  |                         |                         |
|  |                         |                         |

3. Name and mailing address of each person who performed the labor and improvements:

Name (please print)

Kimberley Simon

\_\_\_\_\_

\_\_\_\_\_

\_\_\_\_\_

\_\_\_\_\_

Current Mailing Address (please print)

POB 570356, Las Vegas NV 89157-0356

\_\_\_\_\_

\_\_\_\_\_

\_\_\_\_\_

\_\_\_\_\_

4. Name and mailing address of each person who holds and claims the subject mining claim(s) for the valuable minerals contained therein. Be sure to indicate if there is a change of address:

Name (please print)

Kimberley Simon

\_\_\_\_\_

\_\_\_\_\_

\_\_\_\_\_

\_\_\_\_\_

\_\_\_\_\_

\_\_\_\_\_

Current Mailing Address (please print)

POB 570356, Las Vegas NV 89157-0356

\_\_\_\_\_

\_\_\_\_\_

\_\_\_\_\_

\_\_\_\_\_

\_\_\_\_\_

\_\_\_\_\_

2017 AUG 10 P 3:08

5. The undersigned testifies that on the date of July 3, 2017, all monuments required by law were erected upon the subject claim(s), and all notices required by law were posted on the subject claim(s) or copies thereof were in place, and at said date, each corner monument bore or contained

markings sufficient to appropriately designate the corner of the claim to which it pertains and the name of the claim(s).

I hereby certify under penalty of perjury under the laws of the State of AZ that the foregoing statements are true and correct:

Kimberly Skorzanka Date: 7/13/17  
(Signature of person responsible for above statement)

Title 18 U.S.C. 1001 and 43 U.S.C. 1212 make it a crime for any person knowingly and willfully to make to any department or agency of the United States any false, fictitious or fraudulent statements or representations as to any matter within its jurisdiction.

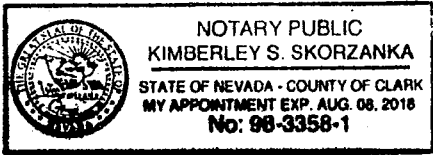
**Notary Block**

SUBSCRIBED AND SWORN TO before me, this 7 day of July 20 17

By: [Signature]  
(Signature of Affiant)

Title: Notary Public

My Commission Expires: 8/8/18



**INSTRUCTIONS**

1. This is an optional form that may be used to satisfy the requirements for the Bureau of Land Management (BLM) under the provisions of 43 U.S.C. §1744 and 30 U.S.C. §28-28d and the regulations thereunder (43 CFR part 3835). Since local and State laws may vary, you should contact your local and State agencies where the claims are located to ensure all applicable laws and requirements are satisfied.
2. The claimant(s) must fill in the date in paragraph 1 for the applicable assessment year and the county and state where the claims are located.
3. All claim names, BLM serial numbers, legal descriptions, and original county recording information must be listed for the claims pertaining to this assessment notice.
4. The claimant(s) must complete paragraph 2 listing all labor or improvements which was performed on or did benefit the subject mining claims. The value and date of the labor or improvements must also be listed. The total amount of labor or improvements can be listed, but the total expenditure must equal at least \$100 for each claim.
5. The names and current mailing addresses of the person(s) performing the labor shall be listed in paragraph 3.
6. The name and current mailing address of each owner (claimant) of the claims shall be listed in paragraph 4. The mailing address shall be the owner's address and not the address of an agent or anyone representing the claimant. Be sure to note if there has been a change of address.
7. Paragraph 5 shall be completed to show the date it was verified that all monuments required by law were properly erected, all notices were posted, and that corners were appropriately designated for all claims listed.
8. An exact legible reproduction or duplicate (other than microfilm or other electronic media) of this affidavit or another type of affidavit of assessment work that you file or will file in the county where each claim is located, must be filed with the BLM on or before December 30 of the calendar year in which the assessment year ends. For mill or tunnel sites, a separate notice of intent to hold must be filed with the BLM on or before December 30. Requirements for filing a notice of intent to hold can be found at 43 CFR 3835.33.
9. A processing fee of \$10 for each claim listed must be remitted to the BLM along with this or any other affidavit of assessment work.

7/13/17 10:23:08

UNITED STATES  
DEPARTMENT OF THE INTERIOR  
BUREAU OF LAND MANAGEMENT

FORM APPROVED  
OMB NO.: 1004-0114  
Expires: January 31, 2020

**AFFIDAVIT OF ANNUAL ASSESSMENT WORK**

WHEN RECORDED, MAIL DOCUMENT TO:

NAME: Kimberley Simon

ADDRESS: POB 570356

CITY, STATE, ZIP: Las Vegas NV 89157-0356

FOR COUNTY RECORDER'S USE

No. of Claims 2  
x \$10/claim  
Total due BLM \$ 20

TO ALL WHOM IT MAY CONCERN:

1. The undersigned certifies that at least \$100 per claim was expended for development, labor and improvements, or equivalent value added, as the annual assessment work for the assessment year ending September 1, 2017 for the following contiguous unpatented mining claim(s), located in the County of Pinal, in the State of AZ.

| BLM Serial No. | Name of Claim | Tp Rg Sec Mer          |     |    |      | County Recordation<br>Book and Page No. | Co. Recording<br>Date |
|----------------|---------------|------------------------|-----|----|------|---|-----------------------|
|                |               | Example: 13N 5E 14 MDM |     |    |      |   |                       |
| AMC 421156     | Golden Spock  | 2S                     | 12E | 14 | Gila |   |                       |
| AMC 421155     | Golden Crow   | 2S                     | 12E | 14 | Gila |   |                       |
|                |               |                        |     |    |      |   |                       |
|                |               |                        |     |    |      |   |                       |
|                |               |                        |     |    |      |   |                       |
|                |               |                        |     |    |      |   |                       |
|                |               |                        |     |    |      |   |                       |
|                |               |                        |     |    |      |   |                       |
|                |               |                        |     |    |      |   |                       |

2017 AUG 10 10 30 09



2. Type of labor and improvements (specify what was done and give the total value for that labor and improvement to show at least \$100 for each claim). If a geological, geochemical, or geophysical survey was performed, as per 30 U.S.C. 28-1, reference the title of the report of survey, give cost and date of the survey and report, and indicate it was filed with the County Recorder:

| Description of Work Performed                                      | Value of Work Performed | Date Work Was Performed |
|--|-------------------------|-------------------------|
| Inspect and repair all monuments, post all notices required by law | \$250                   | 7/6/17                  |
|  |                         |                         |
|  |                         |                         |
|  |                         |                         |
|  |                         |                         |

3. Name and mailing address of each person who performed the labor and improvements:

Name (please print)

Kimberley Simon

\_\_\_\_\_  
 \_\_\_\_\_  
 \_\_\_\_\_  
 \_\_\_\_\_

Current Mailing Address (please print)

POB 570356, Las Vegas NV 89157-0356

\_\_\_\_\_  
 \_\_\_\_\_  
 \_\_\_\_\_  
 \_\_\_\_\_

4. Name and mailing address of each person who holds and claims the subject mining claim(s) for the valuable minerals contained therein. Be sure to indicate if there is a change of address:

Name (please print)

Kimberley Simon

\_\_\_\_\_  
 \_\_\_\_\_  
 \_\_\_\_\_  
 \_\_\_\_\_  
 \_\_\_\_\_  
 \_\_\_\_\_  
 \_\_\_\_\_

Current Mailing Address (please print)

POB 570356, Las Vegas NV 89157-0356

\_\_\_\_\_  
 \_\_\_\_\_  
 \_\_\_\_\_  
 \_\_\_\_\_  
 \_\_\_\_\_  
 \_\_\_\_\_  
 \_\_\_\_\_

2017 AUG 10 P 3:08

5. The undersigned testifies that on the date of July 6, 2017, all monuments required by law were erected upon the subject claim(s), and all notices required by law were posted on the subject claim(s) or copies thereof were in place, and at said date, each corner monument bore or contained

markings sufficient to appropriately designate the corner of the claim to which it pertains and the name of the claim(s).

I hereby certify under penalty of perjury under the laws of the State of AZ that the foregoing statements are true and correct:

Kimberley Skorzanka Date: 7/13/17  
(Signature of person responsible for above statement)

Title 18 U.S.C. 1001 and 43 U.S.C. 1212 make it a crime for any person knowingly and willfully to make to any department or agency of the United States any false, fictitious or fraudulent statements or representations as to any matter within its jurisdiction.


**Notary Block**

SUBSCRIBED AND SWORN TO before me, this 13 day of July 2017

By: \_\_\_\_\_  
(Signature of Affiant)

Title: Notary Public

My Commission Expires: 8/8/18



**INSTRUCTIONS**

1. This is an optional form that may be used to satisfy the requirements for the Bureau of Land Management (BLM) under the provisions of 43 U.S.C. §1744 and 30 U.S.C. §28-28d and the regulations thereunder (43 CFR part 3835). Since local and State laws may vary, you should contact your local and State agencies where the claims are located to ensure all applicable laws and requirements are satisfied.
2. The claimant(s) must fill in the date in paragraph 1 for the applicable assessment year and the county and state where the claims are located.
3. All claim names, BLM serial numbers, legal descriptions, and original county recording information must be listed for the claims pertaining to this assessment notice.
4. The claimant(s) must complete paragraph 2 listing all labor or improvements which was performed on or did benefit the subject mining claims. The value and date of the labor or improvements must also be listed. The total amount of labor or improvements can be listed, but the total expenditure must equal at least \$100 for each claim.
5. The names and current mailing addresses of the person(s) performing the labor shall be listed in paragraph 3.
6. The name and current mailing address of each owner (claimant) of the claims shall be listed in paragraph 4. The mailing address shall be the owner's address and not the address of an agent or anyone representing the claimant. Be sure to note if there has been a change of address.
7. Paragraph 5 shall be completed to show the date it was verified that all monuments required by law were properly erected, all notices were posted, and that corners were appropriately designated for all claims listed.
8. An exact legible reproduction or duplicate (other than microfilm or other electronic media) of this affidavit or another type of affidavit of assessment work that you file or will file in the county where each claim is located, must be filed with the BLM on or before December 30 of the calendar year in which the assessment year ends. For mill or tunnel sites, a separate notice of intent to hold must be filed with the BLM on or before December 30. Requirements for filing a notice of intent to hold can be found at 43 CFR 3835.33.
9. A processing fee of \$10 for each claim listed must be remitted to the BLM along with this or any other affidavit of assessment work.

P.O. Box 570356  
Las Vegas NV 89157-0357

PHOENIX AZ 852

09 AUG 2017 PM 5



Bureau of Land Management  
Arizona State Office  
One North Central, #800  
Phoenix, AZ 85004-4427

*Wrong State*

PHOENIX, ARIZONA

2017 AUG 10 P 3:10

RECEIVED  
BLM AZ STATE OFFICE

850044427 0041



**United States Department of the Interior  
Bureau of Land Management**  
DIV OF LANDS, MINRLS & ENERGY  
ONE N CENTRAL AVE  
PHOENIX, AZ 85004 -4427  
Phone: 602-417-9200

Receipt

No: 3933007

|   |  |
|---|--|
| <b>Transaction #:</b> 4042590                                 |  |
| <b>Date of Transaction:</b> 08/11/2017                        |  |
| CUSTOMER:   |  |
| DANIEL COPPOLA<br>PO BOX 570356<br>LAS VEGAS,NV 89157-0356 US |  |

| LINE #        | QTY  | DESCRIPTION   | REMARKS    | UNIT PRICE | TOTAL          |
|---------------|------|---|------------|------------|----------------|
| 1             | 1.00 | LOCATABLE MINERALS / MINING CLAIMS- NOT NEW-UNADJUD,ONE AUTH NO. ONLY / MINING CLAIM MONEY RECEIVED<br>CASES: AMC421156/\$60.00 | POL 2017/6 | - n/a -    | 60.00          |
| <b>TOTAL:</b> |      |   |            |            | <b>\$60.00</b> |

| PAYMENT INFORMATION |           |  |                        |
|---------------------|-----------|--|------------------------|
| 1                   | AMOUNT:   | 60.00  | POSTMARKED: 08/09/2017 |
|                     | TYPE:     | CHECK  | RECEIVED: 08/10/2017   |
|                     | CHECK NO: | 900  |                        |
|                     | NAME:     | COPPOLA, DANIEL D<br>PO BOX 570356<br>LAS VEGAS NV 89157-0356 US |                        |

|         |
|---------|
| REMARKS |
|         |

This receipt was generated by the automated BLM Collections and Billing System and is a paper representation of a portion of the official electronic record contained therein.

UNITED STATES  
DEPARTMENT OF THE INTERIOR  
BUREAU OF LAND MANAGEMENT  
**MAINTENANCE FEE WAIVER CERTIFICATION**

181  
*[Handwritten initials]*

421155  
417715  
FORM APPROVED  
OMB NO. 1004-0114  
Expires: October 31, 2016

SEE INSTRUCTIONS ON PAGE 2

- This small miner waiver is filed for the assessment year beginning on September 1, 2016 and ending on September 1, 2017.
- The undersigned and all related parties owned ten or fewer mining claims, mill, or tunnel sites located and maintained on Federal lands in the United States of America on September 1, 2016.
- The undersigned have performed the assessment work required by law for each mining claim listed prior to filing this waiver and understand that by filing this form, the undersigned must file an affidavit of assessment work with the Bureau of Land Management (BLM) by the December 30th following the filing of this waiver.
- The undersigned understand that if the assessment work obligation has not yet come due under 30 U.S.C. 28 (for those claims in their first assessment year only), a notice of intent to hold reciting this condition must be recorded by the December 30th following the filing of this waiver.
- The undersigned understand that mill and tunnel sites may also be listed on this waiver and be waived from payment of the maintenance fee, and that a notice of intent to hold for these sites is required to be filed with the BLM by the December 30th following the filing of this waiver.
- The undersigned understand and acknowledge that pursuant to 43 U.S.C. 1212 and 18 U.S.C. 1001, the filing or recording of a false, fictitious, or fraudulent document with the BLM may result in a fine of up to \$250,000, a prison term not to exceed five years, or both.
- The mining claims, mill or tunnel sites for which this waiver from payment of the maintenance fees is requested are:

| CLAIM OR SITE NAME | BLM RECORDATION SERIAL NUMBER |
|--------------------|-------------------------------|
| 1. Golden Spock    | AMC 421156 ✓                  |
| 2. Golden Crow     | AMC 421155                    |
| 3. Goldeneye       | AMC 417715                    |
| 4. Leapin' Lizards | AMC 417716                    |
| 5. British Bombay  | AMC 417717                    |
| 6. Boomtown        | AMC 417718                    |
| 7.                 |                               |
| 8.                 |                               |
| 9.                 |                               |
| 10.                |                               |

RECEIVED  
BLM AZ STATE OFFICE  
2016 AUG -5 P 3:07  
PHOENIX, ARIZONA

The owner(s) (claimants) of the above mining claims and sites are:

Kimberley Simon

(Owner's Name - Please Print)

4608 W. San Miguel Ave.

(Owner's Mailing Address)

*[Handwritten Signature]*

(Owner's Signature)

N. Las Vegas

(City)

NV

(State)

89032

(Zip Code)

(Owner's Name - Please Print)

(Owner's Mailing Address)

(Owner's Signature)

(City)

(State)

(Zip Code)

(Owner's Name - Please Print)

(Owner's Mailing Address)

(Owner's Signature)

(City)

(State)

(Zip Code)

(Owner's Name - Please Print)

(Owner's Mailing Address)

(Owner's Signature)

(City)

(State)

(Zip Code)

(Continued on page 2)

ENTERED  
483  
AUG 31 2016  
BY: *[Handwritten Signature]*

*[Handwritten initials]*

417715  
421155  
~~4026~~

Kimberley Simon  
4608 W. San Miguel Ave.  
N. Las Vegas NV 89032

August 2, 2016

RECEIVED  
BLM AZ STATE OFFICE  
2016 AUG - 5 P 3:07  
PHOENIX, ARIZONA

Bureau of Land Management  
Arizona State Office  
One North Central, #800  
Phoenix, AZ 85004-4427

Re: Annual Renewals

Dear BLM:

Enclosed for filing are the above referenced forms regarding six lode claims located in Arizona.

I also enclose check in the sum of \$60.00, representing the BLM filing fee of \$10 per claim regarding the Affidavit of Annual Assessment Work.

I would appreciate receiving receipted copies of these forms.

Thank you.

Very truly yours,

*Kimberley Simon*  
Kimberley Simon

Encs.

ENTERED  
AUG 09 2016  
BY: *R.Am*

UNITED STATES  
DEPARTMENT OF THE INTERIOR  
BUREAU OF LAND MANAGEMENT

FORM APPROVED  
OMB NO.: 1004-0114  
Expires: October 31, 2016

**AFFIDAVIT OF ANNUAL ASSESSMENT WORK**

**WHEN RECORDED, MAIL DOCUMENT TO:**

NAME: Kimberley Simon

ADDRESS: 4608 W. San Miguel Ave.

CITY, STATE, ZIP: N. Las Vegas NV 89032

**FOR COUNTY RECORDER'S USE**

No. of Claims 4  
x \$10/claim  
Total due BLM \$ 40

**TO ALL WHOM IT MAY CONCERN:**

1. The undersigned certifies that at least \$100 per claim was expended for development, labor and improvements, or equivalent value added, as the annual assessment work for the assessment year ending September 1, 2016 for the following contiguous unpatented mining claim(s), located in the County of La Paz, in the State of AZ.

| BLM Serial No. | Name of Claim   | Tp | Rg  | Sec | Mer  | County Recordation Book and Page No. | Date |
|----------------|-----------------|----|-----|-----|------|--------------------------------------|------|
| AMC 417715     | Goldeneye       | 5N | 17W | 5   | Gila |                                      |      |
| AMC 417716     | Leapin' Lizards | 5N | 17W | 5   | Gila |                                      |      |
| AMC 417717     | British Bombay  | 5N | 17W | 5   | Gila |                                      |      |
| AMC 417718     | Boomtown        | 5N | 17W | 5   | Gila |                                      |      |
|                |                 |    |     |     |      |                                      |      |
|                |                 |    |     |     |      |                                      |      |
|                |                 |    |     |     |      |                                      |      |
|                |                 |    |     |     |      |                                      |      |
|                |                 |    |     |     |      |                                      |      |
|                |                 |    |     |     |      |                                      |      |

RECEIVED  
 BLM AZ STATE OFFICE  
 2016 AUG -5 P 3 08  
 PHOENIX, ARIZONA

**RECEIPT # 2623157**

2. Type of labor and improvements (specify what was done and give the total value for that labor and improvement to show at least \$100 for each claim). If a geological, geochemical, or geophysical survey was performed, as per 30 U.S.C. 28-1, reference the title of the report of survey, give cost and date of the survey and report, and indicate it was filed with the County Recorder:

| Description of Work Performed   | Value of Work Performed | Date Work Was Performed |
|---|-------------------------|-------------------------|
| Inspect and repair all monuments, post all notices required by law (for each claim) | \$250                   | 7/15/16                 |
|   |                         |                         |
|   |                         |                         |
|   |                         |                         |
|   |                         |                         |

3. Name and mailing address of each person who performed the labor and improvements:

|   |   |
|---|---|
| <b>Name (please print)</b><br>Kimberley Simon<br>_____<br>_____<br>_____<br>_____ | <b>Current Mailing Address (please print)</b><br>4608 W. San Miguel Ave., NLV, NV 89032<br>_____<br>_____<br>_____<br>_____ |
|---|---|

4. Name and mailing address of each person who holds and claims the subject mining claim(s) for the valuable minerals contained therein. Be sure to indicate if there is a change of address:

|   |   |
|---|---|
| <b>Name (please print)</b><br>Kimberley Simon<br>_____<br>_____<br>_____<br>_____<br>_____<br>_____ | <b>Current Mailing Address (please print)</b><br>4608 W. San Miguel Ave., NLV, NV 89032<br>_____<br>_____<br>_____<br>_____<br>_____<br>_____ |
|---|---|

RECEIVED  
 BLM AZ STATE OFFICE  
 2016 AUG - 5 PM 3:08  
 PHOENIX, ARIZONA

5. The undersigned testifies that on the date of July 15, 2016, all monuments required by law were erected upon the subject claim(s), and all notices required by law were posted on the subject claim(s) or copies thereof were in place, and at said date, each corner monument bore or contained



markings sufficient to appropriately designate the corner of the claim to which it pertains and the name of the claim(s).

I hereby certify under penalty of perjury under the laws of the State of AZ that the foregoing statements are true and correct:

[Signature] Date: 7/21/16  
(Signature of person responsible for above statement)

Title 18 U.S.C. 1001 and 43 U.S.C. 1212 make it a crime for any person knowingly and willfully to make any statement or agency of the United States any false, fictitious or fraudulent statements or representations as to any matter within its jurisdiction.

**Notary Block**

SUBSCRIBED AND SWORN TO before me, this 21 day of July 2016

By: [Signature]  
(Signature of Affiant)

Title: Notary Public

My Commission Expires: March 23, 2017

RECEIVED  
BLM STATE OFFICE  
PHOENIX, ARIZONA  
2016 AUG -5 P 3:08  
NOTARY PUBLIC  
ANITA KASE  
STATE OF NEVADA - COUNTY OF CLARK  
MY APPOINTMENT EXP. MAR. 23, 2017  
No: 05-95000-1

**INSTRUCTIONS**

1. This is an optional form that may be used to satisfy the requirements for the Bureau of Land Management (BLM) under the provisions of 43 U.S.C. §1744 and 30 U.S.C. §28-28d and the regulations thereunder (43 CFR part 3835). Since local and State laws may vary, you should contact your local and State agencies where the claims are located to ensure all applicable laws and requirements are satisfied.
2. The claimant(s) must fill in the date in paragraph 1 for the applicable assessment year and the county and state where the claims are located.
3. All claim names, BLM serial numbers, legal descriptions, and original county recording information must be listed for the claims pertaining to this assessment notice.
4. The claimant(s) must complete paragraph 2 listing all labor or improvements which was performed on or did benefit the subject mining claims. The value and date of the labor or improvements must also be listed. The total amount of labor or improvements can be listed, but the total expenditure must equal at least \$100 for each claim.
5. The names and current mailing addresses of the person(s) performing the labor shall be listed in paragraph 3.
6. The name and current mailing address of each owner (claimant) of the claims shall be listed in paragraph 4. The mailing address shall be the owner's address and not the address of an agent or anyone representing the claimant. Be sure to note if there has been a change of address.
7. Paragraph 5 shall be completed to show the date it was verified that all monuments required by law were properly erected, all notices were posted, and that corners were appropriately designated for all claims listed.
8. An exact legible reproduction or duplicate (other than microfilm or other electronic media) of this affidavit or another type of affidavit of assessment work that you file or will file in the county where each claim is located, must be filed with the BLM on or before December 30 of the calendar year in which the assessment year ends. For mill or tunnel sites, a separate notice of intent to hold must be filed with the BLM on or before December 30. Requirements for filing a notice of intent to hold can be found at 43 CFR 3835.33.
9. A processing fee of \$10 for each claim listed must be remitted to the BLM along with this or any other affidavit of assessment work.

UNITED STATES  
DEPARTMENT OF THE INTERIOR  
BUREAU OF LAND MANAGEMENT

FORM APPROVED  
OMB NO.: 1004-0114  
Expires: October 31, 2016

**AFFIDAVIT OF ANNUAL ASSESSMENT WORK**

WHEN RECORDED, MAIL DOCUMENT TO:

NAME: Kimberley Simon

ADDRESS: 4608 W. San Miguel Ave.

CITY, STATE, ZIP: N. Las Vegas NV 89032

**FOR COUNTY RECORDER'S USE**

No. of Claims 2

x \$10/claim

Total due BLM \$ 20

**TO ALL WHOM IT MAY CONCERN:**

I, the undersigned certifies that at least \$100 per claim was expended for development, labor and improvements, or equivalent value added, as the annual assessment work for the assessment year ending September 1, 2016 for the following contiguous unpatented mining claim(s), located in the County of Pinal, in the State of AZ.

| BLM Serial No. | Name of Claim | Tp | Rg  | Sec | Mer  | County Recordation Book and Page No. | Date |
|----------------|---------------|----|-----|-----|------|--------------------------------------|------|
| AMC 421156     | Golden Spock  | 2S | 12E | 14  | Gila |                                      |      |
| AMC 421155     | Golden Crow   | 2S | 12E | 14  | Gila |                                      |      |
|                |               |    |     |     |      |                                      |      |
|                |               |    |     |     |      |                                      |      |
|                |               |    |     |     |      |                                      |      |
|                |               |    |     |     |      |                                      |      |
|                |               |    |     |     |      |                                      |      |
|                |               |    |     |     |      |                                      |      |
|                |               |    |     |     |      |                                      |      |
|                |               |    |     |     |      |                                      |      |

(Continued on page 2)

**RECEIPT # 3623157**

2. Type of labor and improvements (specify what was done and give the total value for that labor and improvement to show at least \$100 for each claim). If a geological, geochemical, or geophysical survey was performed, as per 30 U.S.C. 28-1, reference the title of the report of survey, give cost and date of the survey and report, and indicate it was filed with the County Recorder:

| Description of Work Performed                      | Value of Work Performed | Date Work Was Performed |
|--|-------------------------|-------------------------|
| Inspect and repair all monuments, post all notices | \$250                   | 7/10/16                 |
| required by law (for each claim)                   |                         |                         |
|  |                         |                         |
|  |                         |                         |
|  |                         |                         |

3. Name and mailing address of each person who performed the labor and improvements:

Name (please print)

Kimberley Simon

Current Mailing Address (please print)

4608 W. San Miguel Ave., NLV, NV 89032

\_\_\_\_\_  
 \_\_\_\_\_  
 \_\_\_\_\_  
 \_\_\_\_\_

\_\_\_\_\_  
 \_\_\_\_\_  
 \_\_\_\_\_  
 \_\_\_\_\_

4. Name and mailing address of each person who holds and claims the subject mining claim(s) for the valuable minerals contained therein. Be sure to indicate if there is a change of address:

Name (please print)

Kimberley Simon

Current Mailing Address (please print)

4608 W. San Miguel Ave., NLV, NV 89032

\_\_\_\_\_  
 \_\_\_\_\_  
 \_\_\_\_\_  
 \_\_\_\_\_  
 \_\_\_\_\_  
 \_\_\_\_\_  
 \_\_\_\_\_

\_\_\_\_\_  
 \_\_\_\_\_  
 \_\_\_\_\_  
 \_\_\_\_\_  
 \_\_\_\_\_  
 \_\_\_\_\_  
 \_\_\_\_\_

5. The undersigned testifies that on the date of July 10, 2016, all monuments required by law were erected upon the subject claim(s), and all notices required by law were posted on the subject claim(s) or copies thereof were in place, and at said date, each corner monument bore or contained

markings sufficient to appropriately designate the corner of the claim to which it pertains and the name of the claim(s).

I hereby certify under penalty of perjury under the laws of the State of AZ that the foregoing statements are true and correct:

[Signature] Date: 7/21/14  
(Signature of person responsible for above statement)

Title 18 U.S.C. 1001 and 43 U.S.C. 1212 make it a crime for any person knowingly and willfully to make to any department or agency of the United States any false, fictitious or fraudulent statements or representations as to any matter within its jurisdiction.


**Notary Block**

SUBSCRIBED AND SWORN TO before me, this 21 day of July 2014

By: [Signature]  
(Signature of Affiant)

Title: Notary Public

My Commission Expires: March 23, 2017




**INSTRUCTIONS**

1. This is an optional form that may be used to satisfy the requirements for the Bureau of Land Management (BLM) under the provisions of 43 U.S.C. §1744 and 30 U.S.C. §28-28d and the regulations thereunder (43 CFR part 3835). Since local and State laws may vary, you should contact your local and State agencies where the claims are located to ensure all applicable laws and requirements are satisfied.
2. The claimant(s) must fill in the date in paragraph 1 for the applicable assessment year and the county and state where the claims are located.
3. All claim names, BLM serial numbers, legal descriptions, and original county recording information must be listed for the claims pertaining to this assessment notice.
4. The claimant(s) must complete paragraph 2 listing all labor or improvements which was performed on or did benefit the subject mining claims. The value and date of the labor or improvements must also be listed. The total amount of labor or improvements can be listed, but the total expenditure must equal at least \$100 for each claim.
5. The names and current mailing addresses of the person(s) performing the labor shall be listed in paragraph 3.
6. The name and current mailing address of each owner (claimant) of the claims shall be listed in paragraph 4. The mailing address shall be the owner's address and not the address of an agent or anyone representing the claimant. Be sure to note if there has been a change of address.
7. Paragraph 5 shall be completed to show the date it was verified that all monuments required by law were properly erected, all notices were posted, and that corners were appropriately designated for all claims listed.
8. An exact legible reproduction or duplicate (other than microfilm or other electronic media) of this affidavit or another type of affidavit of assessment work that you file or will file in the county where each claim is located, must be filed with the BLM on or before December 30 of the calendar year in which the assessment year ends. For mill or tunnel sites, a separate notice of intent to hold must be filed with the BLM on or before December 30. Requirements for filing a notice of intent to hold can be found at 43 CFR 3835.33.
9. A processing fee of \$10 for each claim listed must be remitted to the BLM along with this or any other affidavit of assessment work.

4008

NLV NV 89058




Las Vegas, NV  
WED 03 AUG 2016 PM

Bureau of Land Management  
Arizona State Office  
One North Central, #800  
Phoenix, AZ 85004-4427

PHOENIX, ARIZONA  
2016 AUG - 5 P 3 01  
RECEIVED  
BLM AZ STATE OFFICE

4008  
N20



0008 NV 89058



WED 03 AUG 2016

Bureau of Land Management  
Arizona State Office  
One North Central, #800  
Phoenix, AZ 85004-4427

RECEIVED  
BLM AZ STATE OFFICE  
2016 AUG -5 P 3:01  
PHOENIX, ARIZONA

**United States Department of the Interior**  
**Bureau of Land Management**  
 DIV OF LANDS, MINRLS & ENERGY  
 ONE N CENTRAL AVE  
 PHOENIX, AZ 85004 -4427  
 Phone: 602-417-9200

Receipt

No: 3623157

|  |  |
|--|--|
| <b>Transaction #:</b> 3726886                                      |  |
| <b>Date of Transaction:</b> 08/08/2016                             |  |
| CUSTOMER:  |  |
| KIM SIMON<br>4608 W SAN MIGUEL AVE<br>N LAS VEGAS,NV 89032-2826 US |  |

| LINE #        | QTY  | DESCRIPTION  | REMARKS                        | UNIT PRICE | TOTAL          |
|---------------|------|--|--------------------------------|------------|----------------|
| 1             | 1.00 | LOCATABLE MINERALS / MINING CLAIMS-NOT NEW-UNADJUD,ONE AUTH NO. ONLY / MINING CLAIM MONEY RECEIVED<br>CASES: AMC421156/\$60.00 | WAIVER 2017 - 6 / POL 2016 - 6 | - n/a -    | 60.00          |
| <b>TOTAL:</b> |      |  |                                |            | <b>\$60.00</b> |

| PAYMENT INFORMATION |           |  |                        |
|---------------------|-----------|--|------------------------|
| 1                   | AMOUNT:   | 60.00  | POSTMARKED: 08/03/2016 |
|                     | TYPE:     | CHECK  | RECEIVED: 08/05/2016   |
|                     | CHECK NO: | 725  |                        |
|                     | NAME:     | COPPOLA, DANIEL D<br>4608 W SAN MIGUEL AVE<br>N LAS VEGAS NV 89032-2826 US |                        |

|         |
|---------|
| REMARKS |
|         |

This receipt was generated by the automated BLM Collections and Billing System and is a paper representation of a portion of the official electronic record contained therein.

UNITED STATES  
DEPARTMENT OF THE INTERIOR  
BUREAU OF LAND MANAGEMENT

MAINTENANCE FEE WAIVER CERTIFICATION

254

417715  
421155  
FORM APPROVED  
OMB NO. 1004-0114  
Expires: October 31, 2016

SEE INSTRUCTIONS ON PAGE 2


- This small miner waiver is filed for the assessment year beginning on September 1, 2015 and ending on September 1, 2016.
- The undersigned and all related parties owned ten or fewer mining claims, mill, or tunnel sites located and maintained on Federal lands in the United States of America on September 1, 2015.
- The undersigned have performed the assessment work required by law for each mining claim listed prior to filing this waiver and understand that by filing this form, the undersigned must file an affidavit of assessment work with the Bureau of Land Management (BLM) by the December 30th following the filing of this waiver.
- The undersigned understand that if the assessment work obligation has not yet come due under 30 U.S.C. 28 (for those claims in their first assessment year only), a notice of intent to hold reciting this condition must be recorded by the December 30th following the filing of this waiver.
- The undersigned understand that mill and tunnel sites may also be listed on this waiver and be waived from payment of the maintenance fee, and that a notice of intent to hold for these sites is required to be filed with the BLM by the December 30th following the filing of this waiver.
- The undersigned understand and acknowledge that pursuant to 43 U.S.C. 1212 and 18 U.S.C. 1001, the filing or recording of a false, fictitious, or fraudulent document with the BLM may result in a fine of up to \$250,000, a prison term not to exceed five years, or both.
- The mining claims, mill or tunnel sites for which this waiver from payment of the maintenance fees is requested are:

| CLAIM OR SITE NAME | BLM RECORDATION SERIAL NUMBER |
|--------------------|-------------------------------|
| 1. Golden Spock    | AMC 421156                    |
| 2. Golden Crow     | AMC 421155                    |
| 3. Goldencue       | AMC 417715                    |
| 4. Leapin' Lizards | AMC 417716                    |
| 5. British Bombay  | AMC 417717                    |
| 6. Boomtown        | AMC 417718                    |
| 7.                 |                               |
| 8.                 |                               |
| 9.                 |                               |
| 10.                |                               |

RECEIVED  
BLM AZ STATE OFFICE  
2015 OCT 19 P 3:18  
PHOENIX, ARIZONA

The owner(s) (claimants) of the above mining claims and sites are:

Kimberley Siman  
(Owner's Name - Please Print)  
4608 W. San Miguel Ave  
(Owner's Mailing Address)

  
(Owner's Signature)  
N. Las Vegas NV 89032  
(City) (State) (Zip Code)

(Owner's Name - Please Print)  
(Owner's Mailing Address)

(Owner's Signature)  
(City) (State) (Zip Code)

(Owner's Name - Please Print)  
(Owner's Mailing Address)

(Owner's Signature)  
(City) (State) (Zip Code)

(Owner's Name - Please Print)  
(Owner's Mailing Address)

(Owner's Signature)  
(City) (State) (Zip Code)



|                               |                     |         |            |
|-------------------------------|---------------------|---------|------------|
| (Owner's Name - Please Print) | (Owner's Signature) |         |            |
| (Owner's Mailing Address)     | (City)              | (State) | (Zip Code) |
|                               |                     |         |            |
| (Owner's Name - Please Print) | (Owner's Signature) |         |            |
| (Owner's Mailing Address)     | (City)              | (State) | (Zip Code) |
|                               |                     |         |            |
| (Owner's Name - Please Print) | (Owner's Signature) |         |            |
| (Owner's Mailing Address)     | (City)              | (State) | (Zip Code) |
|                               |                     |         |            |
| (Owner's Name - Please Print) | (Owner's Signature) |         |            |
| (Owner's Mailing Address)     | (City)              | (State) | (Zip Code) |

18 U.S.C. 1001 and 43 U.S.C. 1212 make it a crime for any person knowingly and willfully to make to any department or agency of the United States any false, fictitious or fraudulent statements or representations as to any matter within its jurisdiction.

**INSTRUCTIONS**

1. This certification is made under the provisions of 43 U.S.C. § 1744 and 30 U.S.C. §28-28k and the regulations thereunder (43 CFR Part 3830).
2. The claimant(s) must fill in the dates in paragraph 1 for the beginning and ending of the assessment year for which this waiver is sought.
3. The claimant(s) must fill in the date in paragraph 2 for the beginning of the assessment year for which this waiver is sought.
4. All claim and site names and BLM serial numbers must be listed for the mining claims, mill sites, and tunnel sites for which the waiver is sought.
5. All owners of the mining claims, mill sites, and tunnel sites and their addresses must be given.
6. This waiver form must be signed by all the claimants or their designated agent, in original form. If an agent is designated, a notarized designation of agent, signed by all of the claimants with proper address given, must be submitted with this waiver.
7. This form must be filed no later than September 1st for the upcoming assessment year in the BLM State Office where the mining claims or sites are recorded, or the waiver cannot be granted by the BLM. (Example: To obtain a waiver for the assessment year 2012, which begins on September 1, 2011, you must qualify for and file for a waiver no later than September 1, 2011, in the proper BLM State Office.)
8. For all mining claims which require assessment work, you must record an affidavit of labor on or before the December 30th immediately following the filing of this waiver. For all other mining claims or sites waived, you must record a notice of intent to hold on or before the December 30th immediately following the filing of this waiver.
9. Mill and tunnel sites may also be listed on this waiver and be waived from payment of the maintenance fee. A notice of intent to hold for these sites is required to be filed by the December 30th following the filing of this waiver.

**FOR OFFICIAL USE ONLY**

UNITED STATES  
DEPARTMENT OF THE INTERIOR  
BUREAU OF LAND MANAGEMENT

MAINTENANCE FEE WAIVER CERTIFICATION

FORM APPROVED  
OMB NO. 1004-0114  
Expires: October 31, 2016

SEE INSTRUCTIONS ON PAGE 2

1. This small miner waiver is filed for the assessment year beginning on September 1, 2015 and ending on September 1, 2016.
2. The undersigned and all related parties owned ten or fewer mining claims, mill, or tunnel sites located and maintained on Federal lands in the United States of America on September 1, 2015.
3. The undersigned have performed the assessment work required by law for each mining claim listed prior to filing this waiver and understand that by filing this form, the undersigned must file an affidavit of assessment work with the Bureau of Land Management (BLM) by the December 30th following the filing of this waiver.
4. The undersigned understand that if the assessment work obligation has not yet come due under 30 U.S.C. 28 (for those claims in their first assessment year only), a notice of intent to hold reciting this condition must be recorded by the December 30th following the filing of this waiver.
5. The undersigned understand that mill and tunnel sites may also be listed on this waiver and be waived from payment of the maintenance fee, and that a notice of intent to hold for these sites is required to be filed with the BLM by the December 30th following the filing of this waiver.
6. The undersigned understand and acknowledge that pursuant to 43 U.S.C. 1212 and 18 U.S.C. 1001, the filing or recording of a false, fictitious, or fraudulent document with the BLM may result in a fine of up to \$250,000, a prison term not to exceed five years, or both.
7. The mining claims, mill or tunnel sites for which this waiver from payment of the maintenance fees is requested are:

| CLAIM OR SITE NAME        | BLM RECORDATION SERIAL NUMBER |
|---------------------------|-------------------------------|
| 1. <u>Golden Spock</u>    | <u>AMC 421156</u>             |
| 2. <u>Golden Crow</u>     | <u>AMC 421155</u>             |
| 3. <u>Goldencyc</u>       | <u>AMC 417715</u>             |
| 4. <u>Leapin' Lizards</u> | <u>AMC 417716</u>             |
| 5. <u>British Bombay</u>  | <u>AMC 417717</u>             |
| 6. <u>Boomtown</u>        | <u>AMC 417718</u>             |
| 7.                        |                               |
| 8.                        |                               |
| 9.                        |                               |
| 10.                       |                               |

RECEIVED  
BLM AZ STATE OFFICE  
2015 OCT 19 P 3 18  
PHOENIX, ARIZONA

The owner(s) (claimants) of the above mining claims and sites are:

Kimberley Siman  
(Owner's Name - Please Print)  
4608 W. San Miguel Ave  
(Owner's Mailing Address)

[Signature]  
(Owner's Signature)  
N. Las Vegas NV 89032  
(City) (State) (Zip Code)

\_\_\_\_\_  
(Owner's Name - Please Print)  
\_\_\_\_\_  
(Owner's Mailing Address)

\_\_\_\_\_  
(Owner's Signature)  
\_\_\_\_\_  
(City) (State) (Zip Code)

\_\_\_\_\_  
(Owner's Name - Please Print)  
\_\_\_\_\_  
(Owner's Mailing Address)

\_\_\_\_\_  
(Owner's Signature)  
\_\_\_\_\_  
(City) (State) (Zip Code)

\_\_\_\_\_  
(Owner's Name - Please Print)  
\_\_\_\_\_  
(Owner's Mailing Address)

\_\_\_\_\_  
(Owner's Signature)  
\_\_\_\_\_  
(City) (State) (Zip Code)

|                               |                     |         |            |
|-------------------------------|---------------------|---------|------------|
| (Owner's Name - Please Print) | (Owner's Signature) |         |            |
| (Owner's Mailing Address)     | (City)              | (State) | (Zip Code) |
|                               |                     |         |            |
| (Owner's Name - Please Print) | (Owner's Signature) |         |            |
| (Owner's Mailing Address)     | (City)              | (State) | (Zip Code) |
|                               |                     |         |            |
| (Owner's Name - Please Print) | (Owner's Signature) |         |            |
| (Owner's Mailing Address)     | (City)              | (State) | (Zip Code) |
|                               |                     |         |            |
| (Owner's Name - Please Print) | (Owner's Signature) |         |            |
| (Owner's Mailing Address)     | (City)              | (State) | (Zip Code) |

18 U.S.C. 1001 and 43 U.S.C. 1212 make it a crime for any person knowingly and willfully to make to any department or agency of the United States any false, fictitious or fraudulent statements or representations as to any matter within its jurisdiction.

**INSTRUCTIONS**

1. This certification is made under the provisions of 43 U.S.C. § 1744 and 30 U.S.C. §28-28k and the regulations thereunder (43 CFR Part 3830).
2. The claimant(s) must fill in the dates in paragraph 1 for the beginning and ending of the assessment year for which this waiver is sought.
3. The claimant(s) must fill in the date in paragraph 2 for the beginning of the assessment year for which this waiver is sought.
4. All claim and site names and BLM serial numbers must be listed for the mining claims, mill sites, and tunnel sites for which the waiver is sought.
5. All owners of the mining claims, mill sites, and tunnel sites and their addresses must be given.
6. This waiver form must be signed by all the claimants or their designated agent, in original form. If an agent is designated, a notarized designation of agent, signed by all of the claimants with proper address given, must be submitted with this waiver.
7. This form must be filed no later than September 1st for the upcoming assessment year in the BLM State Office where the mining claims or sites are recorded, or the waiver cannot be granted by the BLM. (Example: To obtain a waiver for the assessment year 2012, which begins on September 1, 2011, you must qualify for and file for a waiver no later than September 1, 2011, in the proper BLM State Office.)
8. For all mining claims which require assessment work, you must record an affidavit of labor on or before the December 30th immediately following the filing of this waiver. For all other mining claims or sites waived, you must record a notice of intent to hold on or before the December 30th immediately following the filing of this waiver.
9. Mill and tunnel sites may also be listed on this waiver and be waived from payment of the maintenance fee. A notice of intent to hold for these sites is required to be filed by the December 30th following the filing of this waiver.

**FOR OFFICIAL USE ONLY**

FM

**United States Department of the Interior**  
**Bureau of Land Management**  
 LANDS/RECREATION & PLANNING  
 ONE N CENTRAL AVE  
 PHOENIX, AZ 85004 -2203  
 Phone: 602-417-9200

Receipt

No: 3368429

|  |  |
|--|--|
| <b>Transaction #:</b> 3466523                                      |  |
| <b>Date of Transaction:</b> 08/17/2015                             |  |
| CUSTOMER:  |  |
| KIM SIMON<br>4608 W SAN MIGUEL AVE<br>N LAS VEGAS,NV 89032-2826 US |  |

| LINE #        | QTY  | DESCRIPTION   | REMARKS                                  | UNIT PRICE | TOTAL          |
|---------------|------|---|--|------------|----------------|
| 1             | 1.00 | LOCATABLE MINERALS / MINING CLAIMS-NOT NEW-UNADJUD,ONE AUTH NO. ONLY / MINING CLAIM MONEY RECEIVED<br><b>CASES: AMC417715/\$60.00</b> | MAINT FEE WAIVER (6) 2016 / POL (6) 2015 | - n/a -    | 60.00          |
| <b>TOTAL:</b> |      |   |  |            | <b>\$60.00</b> |

| PAYMENT INFORMATION |           |  |             |            |  |
|---------------------|-----------|--|-------------|------------|--|
| 1                   | AMOUNT:   | 60.00  | POSTMARKED: | 08/10/2015 |  |
|                     | TYPE:     | CHECK  | RECEIVED:   | 08/14/2015 |  |
|                     | CHECK NO: | 570  |             |            |  |
|                     | NAME:     | COPPOLA, DANIEL D<br>4608 W SAN MIGUEL AVE<br>N LAS VEGAS NV 89032-2826 US |             |            |  |

|         |
|---------|
| REMARKS |
|         |

This receipt was generated by the automated BLM Collections and Billing System and is a paper representation of a portion of the official electronic record contained therein.


RECEIVED  
 BLM AZ STATE OFFICE  
 2015 OCT 19 P 3:18  
 PHOENIX, ARIZONA

Simon  
4608 W San Miguel  
NLV NV 89032

RECEIVED  
MAIL STATE OFFICE  
2015 OCT 19 P 3:09

PHOENIX, ARIZONA

Arizona BLM  
One North Central Ave.  
Phoenix AZ 85004-9203



UNITED STATES  
DEPARTMENT OF THE INTERIOR  
BUREAU OF LAND MANAGEMENT

1254

417715  
421155

FORM APPROVED  
OMB NO. 1004-0114  
Expires: August 31, 2013

MAINTENANCE FEE WAIVER CERTIFICATION

SEE INSTRUCTIONS ON PAGE 2

- This small miner waiver is filed for the assessment year beginning on September 1, 2015 and ending on September 1, 2016.
- The undersigned and all related parties owned ten or fewer mining claims, mill, or tunnel sites located and maintained on Federal lands in the United States of America on September 1, 2015.
- The undersigned have performed the assessment work required by law for each mining claim listed prior to filing this waiver and understand that by filing this form, the undersigned must file an affidavit of assessment work with the Bureau of Land Management (BLM) by the December 30th following the filing of this waiver.
- The undersigned understand that if the assessment work obligation has not yet come due under 30 U.S.C. 28 (for those claims in their first assessment year only), a notice of intent to hold reciting this condition must be recorded by the December 30th following the filing of this waiver.
- The undersigned understand that mill and tunnel sites may also be listed on this waiver and be waived from payment of the maintenance fee, and that a notice of intent to hold for these sites is required to be filed with the BLM by the December 30th following the filing of this waiver.
- The undersigned understand and acknowledge that pursuant to 43 U.S.C. 1212 and 18 U.S.C. 1001, the filing or recording of a false, fictitious, or fraudulent document with the BLM may result in a fine of up to \$250,000, a prison term not to exceed five years, or both.
- The mining claims, mill or tunnel sites for which this waiver from payment of the maintenance fees is requested are:

| CLAIM OR SITE NAME | BLM RECORDATION SERIAL NUMBER |
|--------------------|-------------------------------|
| 1. Golden Spock    | AMC 421156 ✓                  |
| 2. Golden Crow     | AMC 421155                    |
| 3. Goldeneye       | AMC 417715                    |
| 4. Leapin' Lizards | AMC 417716                    |
| 5. British Bombay  | AMC 417717                    |
| 6. Boomtown        | AMC 417718                    |
| 7.                 |                               |
| 8.                 |                               |
| 9.                 |                               |
| 10.                |                               |

RECEIVED  
BLM AZ STATE OFFICE  
2015 AUG 14 P 2:37  
PHOENIX, ARIZONA

The owner(s) (claimants) of the above mining claims and sites are:

Kimberley Simon  
(Owner's Name - Please Print)  
4608 W. San Miguel Avenue  
(Owner's Mailing Address)

N. Las Vegas NV 89032  
(City) (State) (Zip Code)

(Owner's Name - Please Print)  
(Owner's Mailing Address)

(Owner's Signature)  
(City) (State) (Zip Code)

(Owner's Name - Please Print)  
(Owner's Mailing Address)

(Owner's Signature)  
(City) (State) (Zip Code)

(Owner's Name - Please Print)  
(Owner's Mailing Address)

(Owner's Signature)  
(City) (State) (Zip Code)

(Continued on page 2)

483  
247  
INTEREST  
SEP 08 2015  
BY:

NW ✓  
9/8/2015  
m

UNITED STATES  
DEPARTMENT OF THE INTERIOR  
BUREAU OF LAND MANAGEMENT

FORM APPROVED  
OMB NO.: 1004-0114  
Expires: October 31, 2016

417715

**AFFIDAVIT OF ANNUAL ASSESSMENT WORK**

**WHEN RECORDED, MAIL DOCUMENT TO:**

**NAME:** Kimberley Simon

**ADDRESS:** 4608 W. San Miguel Avenue

**CITY, STATE, ZIP:** N. Las Vegas NV 89032

**FOR COUNTY RECORDER'S USE**

No. of Claims <sup>4</sup> \_\_\_\_\_

x \$10/claim

Total due BLM \$ 40.00

**TO ALL WHOM IT MAY CONCERN:**

1. The undersigned certifies that at least \$100 per claim was expended for development, labor and improvements, or equivalent value added, as the annual assessment work for the assessment year ending September 1, 2015 for the following contiguous unpatented mining claim(s), located in the County of La Paz, in the State of Arizona.

| BLM Serial No. | Name of Claim   | Tp | Rg  | Sec | Mer  | County Recordation Book and Page No. | Date |
|----------------|-----------------|----|-----|-----|------|--------------------------------------|------|
| AMC417715      | Goldeneye       | 5N | 17W | 5   | Gila |                                      |      |
| AMC417716      | Leapin' Lizards | 5N | 17W | 5   | Gila |                                      |      |
| AMC417717      | British Bombay  | 5N | 17W | 5   | Gila |                                      |      |
| AMC417718      | Boomtown        | 5N | 17W | 5   | Gila |                                      |      |
|                |                 |    |     |     |      |                                      |      |
|                |                 |    |     |     |      |                                      |      |
|                |                 |    |     |     |      |                                      |      |
|                |                 |    |     |     |      |                                      |      |
|                |                 |    |     |     |      |                                      |      |
|                |                 |    |     |     |      |                                      |      |
|                |                 |    |     |     |      |                                      |      |

2015 AUG 14 P 2:37

(Continued on page 2)

RECEIVED  
ENTERED  
AUG 18 2015  
BY: RAV  
RECEIPT # 3368429

markings sufficient to appropriately designate the corner of the claim to which it pertains and the name of the claim(s).

I hereby certify under penalty of perjury under the laws of the State of Nevada that the foregoing statements are true and correct:

[Signature] Date: 8/5/15  
(Signature of person responsible for above statement)

Title 18 U.S.C. 1001 and 43 U.S.C. 1212 make it a crime for any person knowingly and willfully to make to any department or agency of the United States any false, fictitious or fraudulent statements or representations as to any matter within its jurisdiction.


**Notary Block**

SUBSCRIBED AND SWORN TO before me, this 5 day of August 2015

By: [Signature]  
(Signature of Affiant)

Title: Notary Public

My Commission Expires: 3/23/17



**INSTRUCTIONS**

1. This is an optional form that may be used to satisfy the requirements for the Bureau of Land Management (BLM) under the provisions of 43 U.S.C. §1744 and 30 U.S.C. §28-28d and the regulations thereunder (43 CFR part 3835). Since local and State laws may vary, you should contact your local and State agencies where the claims are located to ensure all applicable laws and requirements are satisfied.
2. The claimant(s) must fill in the date in paragraph 1 for the applicable assessment year and the county and state where the claims are located.
3. All claim names, BLM serial numbers, legal descriptions, and original county recording information must be listed for the claims pertaining to this assessment notice.
4. The claimant(s) must complete paragraph 2 listing all labor or improvements which was performed on or did benefit the subject mining claims. The value and date of the labor or improvements must also be listed. The total amount of labor or improvements can be listed, but the total expenditure must equal at least \$100 for each claim.
5. The names and current mailing addresses of the person(s) performing the labor shall be listed in paragraph 3.
6. The name and current mailing address of each owner (claimant) of the claims shall be listed in paragraph 4. The mailing address shall be the owner's address and not the address of an agent or anyone representing the claimant. Be sure to note if there has been a change of address.
7. Paragraph 5 shall be completed to show the date it was verified that all monuments required by law were properly erected, all notices were posted, and that corners were appropriately designated for all claims listed.
8. An exact legible reproduction or duplicate (other than microfilm or other electronic media) of this affidavit or another type of affidavit of assessment work that you file or will file in the county where each claim is located, must be filed with the BLM on or before December 30 of the calendar year in which the assessment year ends. For mill or tunnel sites, a separate notice of intent to hold must be filed with the BLM on or before December 30. Requirements for filing a notice of intent to hold can be found at 43 CFR 3835.33.
9. A processing fee of \$10 for each claim listed must be remitted to the BLM along with this or any other affidavit of assessment work.

2015 AUG 14 P 2:37  
BLM COUNTY OF CLARK





markings sufficient to appropriately designate the corner of the claim to which it pertains and the name of the claim(s).

I hereby certify under penalty of perjury under the laws of the State of Nevada that the foregoing statements are true and correct:

[Signature] Date: 8/5/15  
(Signature of person responsible for above statement)

Title 18 U.S.C. 1001 and 43 U.S.C. 1212 make it a crime for any person knowingly and willfully to make to any department or agency of the United States any false, fictitious or fraudulent statements or representations as to any matter within its jurisdiction.



**Notary Block**

SUBSCRIBED AND SWORN TO before me, this 8th day of August 2015

By: [Signature]  
(Signature of Affiant)

Title: Notary Public

My Commission Expires: 3/23/17



**INSTRUCTIONS**

1. This is an optional form that may be used to satisfy the requirements for the Bureau of Land Management (BLM) under the provisions of 43 U.S.C. §1744 and 30 U.S.C. §28-28d and the regulations thereunder (43 CFR part 3835). Since local and State laws may vary, you should contact your local and State agencies where the claims are located to ensure all applicable laws and requirements are satisfied.
2. The claimant(s) must fill in the date in paragraph 1 for the applicable assessment year and the county and state where the claims are located.
3. All claim names, BLM serial numbers, legal descriptions, and original county recording information must be listed for the claims pertaining to this assessment notice.
4. The claimant(s) must complete paragraph 2 listing all labor or improvements which was performed on or did benefit the subject mining claims. The value and date of the labor or improvements must also be listed. The total amount of labor or improvements can be listed, but the total expenditure must equal at least \$100 for each claim.
5. The names and current mailing addresses of the person(s) performing the labor shall be listed in paragraph 3.
6. The name and current mailing address of each owner (claimant) of the claims shall be listed in paragraph 4. The mailing address shall be the owner's address and not the address of an agent or anyone representing the claimant. Be sure to note if there has been a change of address.
7. Paragraph 5 shall be completed to show the date it was verified that all monuments required by law were properly erected, all notices were posted, and that corners were appropriately designated for all claims listed.
8. An exact legible reproduction or duplicate (other than microfilm or other electronic media) of this affidavit or another type of affidavit of assessment work that you file or will file in the county where each claim is located, must be filed with the BLM on or before December 30 of the calendar year in which the assessment year ends. For mill or tunnel sites, a separate notice of intent to hold must be filed with the BLM on or before December 30. Requirements for filing a notice of intent to hold can be found at 43 CFR 3835.33.
9. A processing fee of \$10 for each claim listed must be remitted to the BLM along with this or any other affidavit of assessment work.

2015 AUG 14 P 2:38

RECEIVED BLM FIELD OFFICE

Kimberley Simon  
4608 W. San Miguel Ave.  
N. Las Vegas NV 89032

August 6, 2015

Bureau of Land Management  
Arizona State Office  
One North Central, #800  
Phoenix, AZ 85004-4427

Re: Annual Renewals

Dear BLM:

Enclosed for filing are the above referenced forms regarding six lode claims located in Arizona.

I also enclose check in the sum of \$60.00, representing the BLM filing fee of \$10 per claim regarding the Affidavit of Annual Assessment Work.

I would appreciate receiving receipted copies of these forms.

Thank you.

Very truly yours,

*Kimberley Simon*  
Kimberley Simon

Encs.

PHOENIX, ARIZONA  
2015 AUG 14 P 2:37  
RECEIVED  
BLM ARIZONA OFFICE



Kimberly Simonskorzanka  
4608 W. San Miguel Ave.  
North Las Vegas, NV 89032



UNITED STATES POSTAGE



02 1R  
0002003204

\$ 00.92<sup>5</sup>

AUG 10 2015

MAILED FROM ZIP CODE 89101

PHOENIX, ARIZONA

2015 AUG 14 P 2:39

RECEIVED  
BLM AZ STATE OFFICE

Bureau of Land Management  
Arizona State Office  
One North Central, #800  
Phoenix, AZ 85004-4427

8500484427 0041



**United States Department of the Interior**  
**Bureau of Land Management**  
LANDS/RECREATION & PLANNING  
ONE N CENTRAL AVE  
PHOENIX, AZ 85004 -2203  
Phone: 602-417-9200

Receipt

No: 3368429

|   |  |
|---|--|
| <b>Transaction #:</b> 3466523                                       |  |
| <b>Date of Transaction:</b> 08/17/2015                              |  |
| CUSTOMER:   |  |
| KIM SIMON<br>4608 W SAN MIGUEL AVE<br>N LAS VEGAS, NV 89032-2826 US |  |

| LINE #        | QTY  | DESCRIPTION  | REMARKS                                  | UNIT PRICE | TOTAL          |
|---------------|------|--|--|------------|----------------|
| 1             | 1.00 | LOCATABLE MINERALS / MINING CLAIMS-NOT NEW-UNADJUD, ONE AUTH NO. ONLY / MINING CLAIM MONEY RECEIVED<br><b>CASES: AMC417715/\$60.00</b> | MAINT FEE WAIVER (6) 2016 / POL (6) 2015 | - n/a -    | 60.00          |
| <b>TOTAL:</b> |      |  |  |            | <b>\$60.00</b> |

| PAYMENT INFORMATION |           |  |             |            |  |
|---------------------|-----------|--|-------------|------------|--|
| 1                   | AMOUNT:   | 60.00  | POSTMARKED: | 08/10/2015 |  |
|                     | TYPE:     | CHECK  | RECEIVED:   | 08/14/2015 |  |
|                     | CHECK NO: | 570  |             |            |  |
|                     | NAME:     | COPPOLA, DANIEL D<br>4608 W SAN MIGUEL AVE<br>N LAS VEGAS NV 89032-2826 US |             |            |  |

| REMARKS |
|---------|
|         |

This receipt was generated by the automated BLM Collections and Billing System and is a paper representation of a portion of the official electronic record contained therein.

ENTERED  
AUG 18 2015  
BY: *R. Am*

8/17/2015

UNITED STATES  
DEPARTMENT OF THE INTERIOR  
BUREAU OF LAND MANAGEMENT

224

*file*

417715  
FORM APPROVED  
OMB NO. 1004-0114  
Expires: October 31, 2016  
421155

MAINTENANCE FEE WAIVER CERTIFICATION

SEE INSTRUCTIONS ON PAGE 2

1. This small miner waiver is filed for the assessment year beginning on September 1, 2014 and ending on September 1, 2015.
2. The undersigned and all related parties owned ten or fewer mining claims, mill, or tunnel sites located and maintained on Federal lands in the United States of America on September 1, 2014.
3. The undersigned have performed the assessment work required by law for each mining claim listed prior to filing this waiver and understand that by filing this form, the undersigned must file an affidavit of assessment work with the Bureau of Land Management (BLM) by the December 30th following the filing of this waiver.
4. The undersigned understand that if the assessment work obligation has not yet come due under 30 U.S.C. 28 (for those claims in their first assessment year only), a notice of intent to hold reciting this condition must be recorded by the December 30th following the filing of this waiver.
5. The undersigned understand that mill and tunnel sites may also be listed on this waiver and be waived from payment of the maintenance fee, and that a notice of intent to hold for these sites is required to be filed with the BLM by the December 30th following the filing of this waiver.
6. The undersigned understand and acknowledge that pursuant to 43 U.S.C. 1212 and 18 U.S.C. 1001, the filing or recording of a false, fictitious, or fraudulent document with the BLM may result in a fine of up to \$250,000, a prison term not to exceed five years, or both.
7. The mining claims, mill or tunnel sites for which this waiver from payment of the maintenance fees is requested are:

| CLAIM OR SITE NAME | BLM RECORDATION SERIAL NUMBER |
|--------------------|-------------------------------|
| 1. Golden Spock    | AMC 421156                    |
| 2. Golden Crow     | AMC 421155                    |
| 3. Goldeneye       | AMC 417715                    |
| 4. Leapin' Lizards | AMC 417716                    |
| 5. British Bombay  | AMC 417717                    |
| 6. Boomtown        | AMC 417718                    |
| 7.                 |                               |
| 8.                 |                               |
| 9.                 |                               |
| 10.                |                               |

The owner(s) (claimants) of the above mining claims and sites are:

Kimberley Simon  
 \_\_\_\_\_  
 (Owner's Name - Please Print)  
 4608 W. San Miguel Avenue  
 \_\_\_\_\_  
 (Owner's Mailing Address)

*Kimberley Simon*  
 \_\_\_\_\_  
 (Owner's Signature)  
 N. Las Vegas NV 89032  
 \_\_\_\_\_  
 (City) (State) (Zip Code)

\_\_\_\_\_  
 (Owner's Name - Please Print)  
 \_\_\_\_\_  
 (Owner's Mailing Address)

\_\_\_\_\_  
 (Owner's Signature)  
 \_\_\_\_\_  
 (City) (State) (Zip Code)

\_\_\_\_\_  
 (Owner's Name - Please Print)  
 \_\_\_\_\_  
 (Owner's Mailing Address)

\_\_\_\_\_  
 (Owner's Signature)  
 \_\_\_\_\_  
 (City) (State) (Zip Code)

\_\_\_\_\_  
 (Owner's Name - Please Print)  
 \_\_\_\_\_  
 (Owner's Mailing Address)

\_\_\_\_\_  
 (Owner's Signature)  
 \_\_\_\_\_  
 (City) (State) (Zip Code)

ENTERED  
 SEP 9 2014  
 BY: RE

Now RE 9-18-14

RECEIVED  
 BLM AZ STATE OFFICE  
 2014 AUG 18 P 2:29  
 PHOENIX, ARIZONA

UNITED STATES  
DEPARTMENT OF THE INTERIOR  
BUREAU OF LAND MANAGEMENT

FORM APPROVED  
OMB NO.: 1004-0114  
Expires: October 31, 2016

**AFFIDAVIT OF ANNUAL ASSESSMENT WORK**

AMC 417715

**WHEN RECORDED, MAIL DOCUMENT TO:**

**NAME:** Kimberley Simon

**ADDRESS:** 4608 W. San Miguel Ave.

**CITY, STATE, ZIP:** N. Las Vegas NV 89032

**FOR COUNTY RECORDER'S USE**

No. of Claims 4

x \$10/claim

Total due BLM \$ 40

**TO ALL WHOM IT MAY CONCERN:**

- The undersigned certifies that at least \$100 per claim was expended for development, labor and improvements, or equivalent value added, as the annual assessment work for the assessment year ending September 1, 2014 for the following contiguous unpatented mining claim(s), located in the County of La Paz, in the State of Arizona.

| BLM Serial No. | Name of Claim   | Tp | Rg  | Sec | Mer  | County Recordation Book and Page No. | Date |
|----------------|-----------------|----|-----|-----|------|--------------------------------------|------|
| AMC417715      | Goldeneye       | 5N | 17W | 5   | Gila |                                      |      |
| AMC417716      | Leapin' Lizards | 5N | 17W | 5   | Gila |                                      |      |
| AMC417717      | British Bombay  | 5N | 17W | 5   | Gila |                                      |      |
| AMC417718      | Boomtown        | 5N | 17W | 5   | Gila |                                      |      |
|                |                 |    |     |     |      |                                      |      |
|                |                 |    |     |     |      |                                      |      |
|                |                 |    |     |     |      |                                      |      |
|                |                 |    |     |     |      |                                      |      |
|                |                 |    |     |     |      |                                      |      |
|                |                 |    |     |     |      |                                      |      |

RECEIVED  
 BLM AZ STATE OFFICE  
 2014 AUG - 8 P 2:29  
 PHOENIX, ARIZONA

INTEREST # 3097969  
 AUG 13 2014  
 BY: RAM

2. Type of labor and improvements (specify what was done and give the total value for that labor and improvement to show at least \$100 for each claim). If a geological, geochemical, or geophysical survey was performed, as per 30 U.S.C. 28-1, reference the title of the report of survey, give cost and date of the survey and report, and indicate it was filed with the County Recorder:

| Description of Work Performed  | Value of Work Performed | Date Work Was Performed |
|--|-------------------------|-------------------------|
| Check and repair/replace all monuments, post all notices<br>required by law (for each claim) | \$250                   | 7/1/14                  |
|  |                         |                         |
|  |                         |                         |
|  |                         |                         |

3. Name and mailing address of each person who performed the labor and improvements:

**Name (please print)**

Kim Simon

\_\_\_\_\_  
 \_\_\_\_\_  
 \_\_\_\_\_  
 \_\_\_\_\_

**Current Mailing Address (please print)**

4608 W. San Miguel Avenue, N. Las Vegas NV 89032

\_\_\_\_\_  
 \_\_\_\_\_  
 \_\_\_\_\_  
 \_\_\_\_\_

4. Name and mailing address of each person who holds and claims the subject mining claim(s) for the valuable minerals contained therein. Be sure to indicate if there is a change of address:

**Name (please print)**

Kimberley Simon

\_\_\_\_\_  
 \_\_\_\_\_  
 \_\_\_\_\_  
 \_\_\_\_\_  
 \_\_\_\_\_

**Current Mailing Address (please print)**

4608 W. San Miguel Avenue, N. Las Vegas NV 89032

\_\_\_\_\_  
 \_\_\_\_\_  
 \_\_\_\_\_  
 \_\_\_\_\_  
 \_\_\_\_\_

RECEIVED  
 BLM AZ STATE OFFICE  
 2014 AUG - 8 P 2:29  
 PHOENIX, ARIZONA

5. The undersigned testifies that on the date of July 1, 20<sup>14</sup>, all monuments required by law were erected upon the subject claim(s), and all notices required by law were posted on the subject claim(s) or copies thereof were in place, and at said date, each corner monument bore or contained



markings sufficient to appropriately designate the corner of the claim to which it pertains and the name of the claim(s).

I hereby certify under penalty of perjury under the laws of the State of Arizona that the foregoing statements are true and correct:

[Signature] Date: 7/25/14  
(Signature of person responsible for above statement)

Title 18 U.S.C. 1001 and 43 U.S.C. 1212 make it a crime for any person knowingly and willfully to make to any department or agency of the United States any false, fictitious or fraudulent statements or representations as to any matter within its jurisdiction.


**Notary Block**

SUBSCRIBED AND SWORN TO before me, this 25 day of July 2014

By: [Signature]  
(Signature of Affiant)

Title: Notary Public

My Commission Expires: 3/23/17



**INSTRUCTIONS**

1. This is an optional form that may be used to satisfy the requirements for the Bureau of Land Management (BLM) under the provisions of 43 U.S.C. §1744 and 30 U.S.C. §28-28d and the regulations thereunder (43 CFR part 3835). Since local and State laws may vary, you should contact your local and State agencies where the claims are located to ensure all applicable laws and requirements are satisfied.
2. The claimant(s) must fill in the date in paragraph 1 for the applicable assessment year and the county and state where the claims are located.
3. All claim names, BLM serial numbers, legal descriptions, and original county recording information must be listed for the claims pertaining to this assessment notice.
4. The claimant(s) must complete paragraph 2 listing all labor or improvements which was performed on or did benefit the subject mining claims. The value and date of the labor or improvements must also be listed. The total amount of labor or improvements can be listed, but the total expenditure must equal at least \$100 for each claim.
5. The names and current mailing addresses of the person(s) performing the labor shall be listed in paragraph 3.
6. The name and current mailing address of each owner (claimant) of the claims shall be listed in paragraph 4. The mailing address shall be the owner's address and not the address of an agent or anyone representing the claimant. Be sure to note if there has been a change of address.
7. Paragraph 5 shall be completed to show the date it was verified that all monuments required by law were properly erected, all notices were posted, and that corners were appropriately designated for all claims listed.
8. An exact legible reproduction or duplicate (other than microfilm or other electronic media) of this affidavit or another type of affidavit of assessment work that you file or will file in the county where each claim is located, must be filed with the BLM on or before December 30 of the calendar year in which the assessment year ends. For mill or tunnel sites, a separate notice of intent to hold must be filed with the BLM on or before December 30. Requirements for filing a notice of intent to hold can be found at 43 CFR 3835.33.
9. A processing fee of \$10 for each claim listed must be remitted to the BLM along with this or any other affidavit of assessment work.

RECEIVED  
BLM ASST. DIR.  
PHOENIX, ARIZONA  
JUL 29 2014

UNITED STATES  
DEPARTMENT OF THE INTERIOR  
BUREAU OF LAND MANAGEMENT

FORM APPROVED  
OMB NO.: 1004-0114  
Expires: October 31, 2016

**AFFIDAVIT OF ANNUAL ASSESSMENT WORK**

**WHEN RECORDED, MAIL DOCUMENT TO:**

**NAME:** Kimberley Simon

**ADDRESS:** 4608 W. San Miguel Ave.

**CITY, STATE, ZIP:** N. Las Vegas NV 89032

**FOR COUNTY RECORDER'S USE**

No. of Claims 4  
x \$10/claim  
Total due BLM \$ 40

**TO ALL WHOM IT MAY CONCERN:**

1. The undersigned certifies that at least \$100 per claim was expended for development, labor and improvements, or equivalent value added, as the annual assessment work for the assessment year ending September 1, 2014 for the following contiguous unpatented mining claim(s), located in the County of La Paz, in the State of Arizona.

| BLM Serial No. | Name of Claim   | Tp Rg Sec Mer          |     |   |      | County Recordation<br>Book and Page No. | Date |
|----------------|-----------------|------------------------|-----|---|------|---|------|
|                |                 | Example: 13N 5E 14 MDM |     |   |      |   |      |
| AMC417715      | Goldeneye       | 5N                     | 17W | 5 | Gila |   |      |
| AMC417716      | Leapin' Lizards | 5N                     | 17W | 5 | Gila |   |      |
| AMC417717      | British Bombay  | 5N                     | 17W | 5 | Gila |   |      |
| AMC417718      | Boomtown        | 5N                     | 17W | 5 | Gila |   |      |
|                |                 |                        |     |   |      |   |      |
|                |                 |                        |     |   |      |   |      |
|                |                 |                        |     |   |      |   |      |
|                |                 |                        |     |   |      |   |      |
|                |                 |                        |     |   |      |   |      |
|                |                 |                        |     |   |      |   |      |
|                |                 |                        |     |   |      |   |      |

RECEIVED  
 BLM AZ STATE OFFICE  
 2014 AUG -8 P 2:28  
 PHOENIX, ARIZONA

**ENTERED**  
 AUG 13 2014  
 BY: RAM

2. Type of labor and improvements (specify what was done and give the total value for that labor and improvement to show at least \$100 for each claim). If a geological, geochemical, or geophysical survey was performed, as per 30 U.S.C. 28-1, reference the title of the report of survey, give cost and date of the survey and report, and indicate it was filed with the County Recorder:

| Description of Work Performed   | Value of Work Performed | Date Work Was Performed |
|---|-------------------------|-------------------------|
| Check and repair/replace all monuments, post all notices required by law (for each claim) | \$250                   | 7/1/14                  |
|   |                         |                         |
|   |                         |                         |
|   |                         |                         |
|   |                         |                         |

3. Name and mailing address of each person who performed the labor and improvements:

**Name (please print)**

Kim Simon

\_\_\_\_\_  
 \_\_\_\_\_  
 \_\_\_\_\_  
 \_\_\_\_\_

**Current Mailing Address (please print)**

4608 W. San Miguel Avenue, N. Las Vegas NV 89032

\_\_\_\_\_  
 \_\_\_\_\_  
 \_\_\_\_\_  
 \_\_\_\_\_

4. Name and mailing address of each person who holds and claims the subject mining claim(s) for the valuable minerals contained therein. Be sure to indicate if there is a change of address:

**Name (please print)**

Kimberley Simon

\_\_\_\_\_  
 \_\_\_\_\_  
 \_\_\_\_\_  
 \_\_\_\_\_  
 \_\_\_\_\_  
 \_\_\_\_\_  
 \_\_\_\_\_

**Current Mailing Address (please print)**

4608 W. San Miguel Avenue, N. Las Vegas NV 89032

\_\_\_\_\_  
 \_\_\_\_\_  
 \_\_\_\_\_  
 \_\_\_\_\_  
 \_\_\_\_\_  
 \_\_\_\_\_  
 \_\_\_\_\_

5. The undersigned testifies that on the date of July 1, 20<sup>14</sup>, all monuments required by law were erected upon the subject claim(s), and all notices required by law were posted on the subject claim(s) or copies thereof were in place, and at said date, each corner monument bore or contained

markings sufficient to appropriately designate the corner of the claim to which it pertains and the name of the claim(s).

I hereby certify under penalty of perjury under the laws of the State of Arizona that the foregoing statements are true and correct:

[Signature] Date: 7/25/14  
(Signature of person responsible for above statement)

Title 18 U.S.C. 1001 and 43 U.S.C. 1212 make it a crime for any person knowingly and willfully to make to any department or agency of the United States any false, fictitious or fraudulent statements or representations as to any matter within its jurisdiction.


**Notary Block**

SUBSCRIBED AND SWORN TO before me, this 25 day of July 2014

By: [Signature]  
(Signature of Affiant)

Title: Notary Public

My Commission Expires: 3/23/17



**INSTRUCTIONS**

1. This is an optional form that may be used to satisfy the requirements for the Bureau of Land Management (BLM) under the provisions of 43 U.S.C. §1744 and 30 U.S.C. §28-28d and the regulations thereunder (43 CFR part 3835). Since local and State laws may vary, you should contact your local and State agencies where the claims are located to ensure all applicable laws and requirements are satisfied.
2. The claimant(s) must fill in the date in paragraph 1 for the applicable assessment year and the county and state where the claims are located.
3. All claim names, BLM serial numbers, legal descriptions, and original county recording information must be listed for the claims pertaining to this assessment notice.
4. The claimant(s) must complete paragraph 2 listing all labor or improvements which was performed on or did benefit the subject mining claims. The value and date of the labor or improvements must also be listed. The total amount of labor or improvements can be listed, but the total expenditure must equal at least \$100 for each claim.
5. The names and current mailing addresses of the person(s) performing the labor shall be listed in paragraph 3.
6. The name and current mailing address of each owner (claimant) of the claims shall be listed in paragraph 4. The mailing address shall be the owner's address and not the address of an agent or anyone representing the claimant. Be sure to note if there has been a change of address.
7. Paragraph 5 shall be completed to show the date it was verified that all monuments required by law were properly erected, all notices were posted, and that corners were appropriately designated for all claims listed.
8. An exact legible reproduction or duplicate (other than microfilm or other electronic media) of this affidavit or another type of affidavit of assessment work that you file or will file in the county where each claim is located, must be filed with the BLM on or before December 30 of the calendar year in which the assessment year ends. For mill or tunnel sites, a separate notice of intent to hold must be filed with the BLM on or before December 30. Requirements for filing a notice of intent to hold can be found at 43 CFR 3835.33.
9. A processing fee of \$10 for each claim listed must be remitted to the BLM along with this or any other affidavit of assessment work.

RECEIVED  
STATE OF ARIZONA  
JUL 25 2014

UNITED STATES  
DEPARTMENT OF THE INTERIOR  
BUREAU OF LAND MANAGEMENT

FORM APPROVED  
OMB NO.: 1004-0114  
Expires: October 31, 2016

**AFFIDAVIT OF ANNUAL ASSESSMENT WORK**

Amc 421155

**WHEN RECORDED, MAIL DOCUMENT TO:**

**NAME:** Kimberley Simon

**ADDRESS:** 4608 W. San Miguel Ave.

**CITY, STATE, ZIP:** N. Las Vegas NV 89032

**FOR COUNTY RECORDER'S USE**

No. of Claims <sup>2</sup> \_\_\_\_\_

x \$10/claim

Total due BLM \$ <sup>20</sup> \_\_\_\_\_

**TO ALL WHOM IT MAY CONCERN:**

1. The undersigned certifies that at least \$100 per claim was expended for development, labor and improvements, or equivalent value added, as the annual assessment work for the assessment year ending September 1, 2014 for the following contiguous unpatented mining claim(s), located in the County of Pinal \_\_\_\_\_, in the State of Arizona.

| BLM Serial No. | Name of Claim | Tp | Rg  | Sec | Mer  | County Recordation Book and Page No. | Date |
|----------------|---------------|----|-----|-----|------|--------------------------------------|------|
| AMC421156      | Golden Spock  | 2S | 12E | 14  | Gila |                                      |      |
| AMC421155      | Golden Crow   | 2S | 12E | 14  | Gila |                                      |      |
|                |               |    |     |     |      |                                      |      |
|                |               |    |     |     |      |                                      |      |
|                |               |    |     |     |      |                                      |      |
|                |               |    |     |     |      |                                      |      |
|                |               |    |     |     |      |                                      |      |
|                |               |    |     |     |      |                                      |      |
|                |               |    |     |     |      |                                      |      |
|                |               |    |     |     |      |                                      |      |

RECEIVED  
 BLM AZ STATE OFFICE  
 2014 AUG -8 P 2:28  
 PHOENIX, ARIZONA

**ENTERED**  
**AUG 13 2014**  
 BY: RAM

2. Type of labor and improvements (specify what was done and give the total value for that labor and improvement to show at least \$100 for each claim). If a geological, geochemical, or geophysical survey was performed, as per 30 U.S.C. 28-1, reference the title of the report of survey, give cost and date of the survey and report, and indicate it was filed with the County Recorder:

| Description of Work Performed  | Value of Work Performed | Date Work Was Performed |
|--|-------------------------|-------------------------|
| Check and repair/replace all monuments, post all notices required by law | \$250                   | 7/5/14                  |
|  |                         |                         |
|  |                         |                         |
|  |                         |                         |

3. Name and mailing address of each person who performed the labor and improvements:

**Name (please print)**  
Kim Simon

**Current Mailing Address (please print)**  
4608 W. San Miguel Avenue, N. Las Vegas NV 89032

4. Name and mailing address of each person who holds and claims the subject mining claim(s) for the valuable minerals contained therein. Be sure to indicate if there is a change of address:

**Name (please print)**  
Kimberley Simon

**Current Mailing Address (please print)**  
4608 W. San Miguel Avenue, N. Las Vegas NV 89032

RECEIVED  
 BLM AZ STATE OFFICE  
 2014 AUG - 8 P 2: 28  
 PHOENIX, ARIZONA

5. The undersigned testifies that on the date of July 5, 20<sup>14</sup>, all monuments required by law were erected upon the subject claim(s), and all notices required by law were posted on the subject claim(s) or copies thereof were in place, and at said date, each corner monument bore or contained

markings sufficient to appropriately designate the corner of the claim to which it pertains and the name of the claim(s).

I hereby certify under penalty of perjury under the laws of the State of Arizona that the foregoing statements are true and correct:

[Signature] Date: 7/25/14  
(Signature of person responsible for above statement)

Title 18 U.S.C. 1001 and 43 U.S.C. 1212 make it a crime for any person knowingly and willfully to make to any department or agency of the United States any false, fictitious or fraudulent statements or representations as to any matter within its jurisdiction.


**Notary Block**

SUBSCRIBED AND SWORN TO before me, this 25 day of July 2014

By: [Signature]  
(Signature of Affiant)

Title: Notary Public

My Commission Expires: 3/23/17



**INSTRUCTIONS**

1. This is an optional form that may be used to satisfy the requirements for the Bureau of Land Management (BLM) under the provisions of 43 U.S.C. §1744 and 30 U.S.C. §28-28d and the regulations thereunder (43 CFR part 3835). Since local and State laws may vary, you should contact your local and State agencies where the claims are located to ensure all applicable laws and requirements are satisfied.
2. The claimant(s) must fill in the date in paragraph 1 for the applicable assessment year and the county and state where the claims are located.
3. All claim names, BLM serial numbers, legal descriptions, and original county recording information must be listed for the claims pertaining to this assessment notice.
4. The claimant(s) must complete paragraph 2 listing all labor or improvements which was performed on or did benefit the subject mining claims. The value and date of the labor or improvements must also be listed. The total amount of labor or improvements can be listed, but the total expenditure must equal at least \$100 for each claim.
5. The names and current mailing addresses of the person(s) performing the labor shall be listed in paragraph 2.
6. The name and current mailing address of each owner (claimant) of the claims shall be listed in paragraph 4. The mailing address shall be the owner's address and not the address of an agent or anyone representing the claimant. Be sure to note if there has been a change of address.
7. Paragraph 5 shall be completed to show the date it was verified that all monuments required by law were properly erected, all notices were posted, and that corners were appropriately designated for all claims listed.
8. An exact legible reproduction or duplicate (other than microfilm or other electronic media) of this affidavit or another type of affidavit of assessment work that you file or will file in the county where each claim is located, must be filed with the BLM on or before December 30 of the calendar year in which the assessment year ends. For mill or tunnel sites, a separate notice of intent to hold must be filed with the BLM on or before December 30. Requirements for filing a notice of intent to hold can be found at 43 CFR 3835.33.
9. A processing fee of \$10 for each claim listed must be remitted to the BLM along with this or any other affidavit of assessment work.

RECEIVED BY STATE OF NEVADA  
BUREAU OF LAND MANAGEMENT  
CLARK COUNTY  
JUL 25 2014

UNITED STATES  
DEPARTMENT OF THE INTERIOR  
BUREAU OF LAND MANAGEMENT

FORM APPROVED  
OMB NO.: 1004-0114  
Expires: October 31, 2016

**AFFIDAVIT OF ANNUAL ASSESSMENT WORK**

AMC 421155

**WHEN RECORDED, MAIL DOCUMENT TO:**

**NAME:** Kimberley Simon

**ADDRESS:** 4608 W. San Miguel Ave.

**CITY, STATE, ZIP:** N. Las Vegas NV 89032

**FOR COUNTY RECORDER'S USE**

No. of Claims 2  
x \$10/claim  
Total due BLM \$ 20

**TO ALL WHOM IT MAY CONCERN:**

1. The undersigned certifies that at least \$100 per claim was expended for development, labor and improvements, or equivalent value added, as the annual assessment work for the assessment year ending September 1, 2014 for the following contiguous unpatented mining claim(s), located in the County of Pinal \_\_\_\_\_, in the State of Arizona.

| BLM Serial No. | Name of Claim | Tp | Rg  | Sec | Mer  | County Recordation Book and Page No. | Date |
|----------------|---------------|----|-----|-----|------|--------------------------------------|------|
| AMC421156      | Golden Spock  | 2S | 12E | 14  | Gila |                                      |      |
| AMC421155      | Golden Crow   | 2S | 12E | 14  | Gila |                                      |      |
|                |               |    |     |     |      |                                      |      |
|                |               |    |     |     |      |                                      |      |
|                |               |    |     |     |      |                                      |      |
|                |               |    |     |     |      |                                      |      |
|                |               |    |     |     |      |                                      |      |
|                |               |    |     |     |      |                                      |      |
|                |               |    |     |     |      |                                      |      |

RECEIVED  
BLM AZ STATE OFFICE  
2014 AUG -8 P 2:28  
PHOENIX, ARIZONA

(Continued on page 2)

**ENTERED**  
AUG 13 2014  
BY: Raman



2. Type of labor and improvements (specify what was done and give the total value for that labor and improvement to show at least \$100 for each claim). If a geological, geochemical, or geophysical survey was performed, as per 30 U.S.C. 28-1, reference the title of the report of survey, give cost and date of the survey and report, and indicate it was filed with the County Recorder:

| Description of Work Performed  | Value of Work Performed | Date Work Was Performed |
|--|-------------------------|-------------------------|
| Check and repair/replace all monuments, post all notices required by law | \$250                   | 7/5/14                  |
|  |                         |                         |
|  |                         |                         |
|  |                         |                         |
|  |                         |                         |

3. Name and mailing address of each person who performed the labor and improvements:

**Name (please print)**

Kim Simon

\_\_\_\_\_

\_\_\_\_\_

\_\_\_\_\_

\_\_\_\_\_

**Current Mailing Address (please print)**

4608 W. San Miguel Avenue, N. Las Vegas NV 89032

\_\_\_\_\_

\_\_\_\_\_

\_\_\_\_\_

\_\_\_\_\_

4. Name and mailing address of each person who holds and claims the subject mining claim(s) for the valuable minerals contained therein. Be sure to indicate if there is a change of address:

**Name (please print)**

Kimberley Simon

\_\_\_\_\_

\_\_\_\_\_

\_\_\_\_\_

\_\_\_\_\_

\_\_\_\_\_

\_\_\_\_\_

**Current Mailing Address (please print)**

4608 W. San Miguel Avenue, N. Las Vegas NV 89032

\_\_\_\_\_

\_\_\_\_\_

\_\_\_\_\_

\_\_\_\_\_

\_\_\_\_\_

\_\_\_\_\_

5. The undersigned testifies that on the date of July 5, 20<sup>14</sup>, all monuments required by law were erected upon the subject claim(s), and all notices required by law were posted on the subject claim(s) or copies thereof were in place, and at said date, each corner monument bore or contained

markings sufficient to appropriately designate the corner of the claim to which it pertains and the name of the claim(s).

I hereby certify under penalty of perjury under the laws of the State of Arizona that the foregoing statements are true and correct:

[Signature] Date: 7/25/14  
(Signature of person responsible for above statement)

Title 18 U.S.C. 1001 and 43 U.S.C. 1212 make it a crime for any person knowingly and willfully to make to any department or agency of the United States any false, fictitious or fraudulent statements or representations as to any matter within its jurisdiction.


**Notary Block**

SUBSCRIBED AND SWORN TO before me, this 25 day of July 2014

By: [Signature]  
(Signature of Affiant)

Title: Notary Public

My Commission Expires: 3/23/17



**INSTRUCTIONS**

1. This is an optional form that may be used to satisfy the requirements for the Bureau of Land Management (BLM) under the provisions of 43 U.S.C. §1744 and 30 U.S.C. §28-28d and the regulations thereunder (43 CFR part 3835). Since local and State laws may vary, you should contact your local and State agencies where the claims are located to ensure all applicable laws and requirements are satisfied.
2. The claimant(s) must fill in the date in paragraph 1 for the applicable assessment year and the county and state where the claims are located.
3. All claim names, BLM serial numbers, legal descriptions, and original county recording information must be listed for the claims pertaining to this assessment notice.
4. The claimant(s) must complete paragraph 2 listing all labor or improvements which was performed on or did benefit the subject mining claims. The value and date of the labor or improvements must also be listed. The total amount of labor or improvements can be listed, but the total expenditure must equal at least \$100 for each claim.
5. The names and current mailing addresses of the person(s) performing the labor shall be listed in paragraph 3.
6. The name and current mailing address of each owner (claimant) of the claims shall be listed in paragraph 4. The mailing address shall be the owner's address and not the address of an agent or anyone representing the claimant. Be sure to note if there has been a change of address.
7. Paragraph 5 shall be completed to show the date it was verified that all monuments required by law were properly erected, all notices were posted, and that corners were appropriately designated for all claims listed.
8. An exact legible reproduction or duplicate (other than microfilm or other electronic media) of this affidavit or another type of affidavit of assessment work that you file or will file in the county where each claim is located, must be filed with the BLM on or before December 30 of the calendar year in which the assessment year ends. For mill or tunnel sites, a separate notice of intent to hold must be filed with the BLM on or before December 30. Requirements for filing a notice of intent to hold can be found at 43 CFR 3835.33.
9. A processing fee of \$10 for each claim listed must be remitted to the BLM along with this or any other affidavit of assessment work.

Kimberley Simon  
4608 W. San Miguel Ave.  
N. Las Vegas NV 89032

July 31, 2014

Bureau of Land Management  
Arizona State Office  
One North Central, #800  
Phoenix, AZ 85004-4427

Re:

Dear BLM:

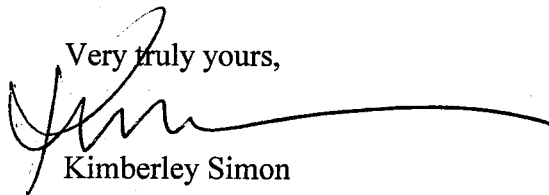
Enclosed for filing are the above referenced forms regarding six lode claims located in Arizona.

I also enclose check in the sum of \$60.00, representing the BLM filing fee of \$10 per claim regarding the Affidavit of Annual Assessment Work.

I would appreciate receiving receipted copies of these forms in the enclosed self addressed, stamped envelope.

Thank you.

Very truly yours,



Kimberley Simon

Encs.

RECEIVED  
BLM AZ STATE OFFICE  
2014 AUG - 8 P 2:29  
PHOENIX, ARIZONA



Kimberley Skorzanka  
4608 W San Miguel Ave  
N Las Vegas, NV 89032

RECEIVED  
BLM AZ STATE OFFICE

2014 AUG -8 P 2:24

PHOENIX, ARIZONA

Bureau of Land Management  
Arizona State Office  
One North Central, #200  
Phoenix, AZ 85004-4427



9500494427 0041





Kimberley Skorzanka  
4608 W San Miguel Ave  
N Las Vegas, NV 89032

RECEIVED  
BLM AZ STATE OFFICE

2014 AUG -8 P 2:21

PHOENIX, ARIZONA




Bureau of Land Management  
Arizona State Office  
One North Central #800  
Phoenix, AZ 85004-4427

850044427 0041



United States Department of the Interior  
 Bureau of Land Management  
 LANDS/RECREATION & PLANNING  
 ONE N CENTRAL AVE  
 PHOENIX, AZ 85004 -2203  
 Phone: 602-417-9200



Receipt

No: 3097969

|   |  |
|---|--|
| <b>Transaction #:</b> 3189490   |  |
| <b>Date of Transaction:</b> 08/11/2014  |  |
| CUSTOMER:   |  |
| KIMBERLY SIMON SKORZANKA<br>4608 W SAN MIGUEL AVE<br>NORTH LAS VEGAS,NV 89032-2826 US |  |

| LINE #        | QTY  | DESCRIPTION  | REMARKS           | UNIT PRICE | TOTAL          |
|---------------|------|--|-------------------|------------|----------------|
| 1             | 1.00 | LOCATABLE MINERALS / MINING CLAIMS-<br>NOT NEW-UNADJUD,ONE AUTH NO. ONLY /<br>MINING CLAIM MONEY RECEIVED<br><b>CASES: AMC421156/\$60.00</b> | POL 2014/6<br>WAV | - n/a -    | 60.00          |
| <b>TOTAL:</b> |      |  |                   |            | <b>\$60.00</b> |

| PAYMENT INFORMATION |           |  |             |            |  |
|---------------------|-----------|--|-------------|------------|--|
| 1                   | AMOUNT:   | 60.00  | POSTMARKED: | 08/06/2014 |  |
|                     | TYPE:     | CHECK  | RECEIVED:   | 08/08/2014 |  |
|                     | CHECK NO: | 1690   |             |            |  |
|                     | NAME:     | SKORZANKA, KIMBERLY SIMON<br>4608 W SAN MIGUEL AVE<br>NORTH LAS VEGAS NV 89032-2826 US |             |            |  |

| REMARKS |
|---------|
|         |

This receipt was generated by the automated BLM Collections and Billing System and is a paper representation of a portion of the official electronic record contained therein.

UNITED STATES  
DEPARTMENT OF THE INTERIOR  
BUREAU OF LAND MANAGEMENT

MAINTENANCE FEE WAIVER CERTIFICATION

*Kim Simon* 185

421155  
417715

FORM APPROVED  
OMB NO. 1004-0114  
Expires: August 31, 2013

SEE INSTRUCTIONS ON PAGE 2

1. This small miner waiver is filed for the assessment year beginning on September 1, 2013 and ending on September 1, 2014.
2. The undersigned and all related parties owned ten or fewer mining claims, mill, or tunnel sites located and maintained on Federal lands in the United States of America on September 1, 2013.
3. The undersigned have performed the assessment work required by law for each mining claim listed prior to filing this waiver and understand that by filing this form, an affidavit of assessment work must be recorded by the December 30th following the filing of this waiver.
4. The undersigned understand that if the assessment work obligation has not yet come due under 30 U.S.C. 28 (for those claims in their first assessment year only), a notice of intent to hold reciting this condition must be recorded by the December 30th following the filing of this waiver.
5. The undersigned understand that mill and tunnel sites may also be listed upon this waiver and be waived from payment of the maintenance fee, and that a notice of intent to hold for these sites is required to be recorded by the December 30th immediately following the filing of this waiver.
6. The undersigned understand and acknowledge that pursuant to 43 U.S.C. 1212 and 18 U.S.C. 1001, the filing or recording of a false, fictitious, or fraudulent document with the Bureau of Land Management may result in a fine of up to \$250,000, a prison term not to exceed five years, or both.
7. The mining claims, mill or tunnel sites for which this waiver from payment of the maintenance fees is requested are:

| CLAIM OR SITE NAME | BLM RECORDATION SERIAL NUMBER |
|--------------------|-------------------------------|
| 1. Golden Spock    | ✓ AMC 421156                  |
| 2. Golden Crow     | AMC 421155                    |
| 3. Goldeneye       | AMC 417715                    |
| 4. Leapin' Lizards | AMC 417716                    |
| 5. British Bombay  | AMC 417717                    |
| 6. Boomtown        | AMC 417718                    |
| 7.                 |                               |
| 8.                 |                               |
| 9.                 |                               |
| 10.                |                               |

The owner(s) (claimants) of the above mining claims and sites are:

Kim Simon

(Owner's Name - Please Print)

*Kim Simon*

(Owner's Signature)

4608 W. San Miguel Avenue

(Street or P.O. Box)

North Las Vegas

NV

89032

(City)

(State)

(Zip Code)

(Owner's Name - Please Print)

(Owner's Signature)

(Street or P.O. Box)

(City)

(State)

(Zip Code)

(Owner's Name - Please Print)

(Owner's Signature)

(Street or P.O. Box)

(City)

(State)

(Zip Code)

ENTERED  
SEP 12 2013  
BY: *TJS*

RECEIVED  
BLM AT STATE OFFICE  
2013 AUG - 6 A 10: 24  
PHOENIX, ARIZONA

When Recorded Return Document to:

Kim Simon  
4608 W. San Miguel Ave.  
N. Las Vegas NV 89032

Check here if this is a change of address.

Telephone: (702) 645-8958

E-mail address: kskorzanka @  
yahoo.com



**OFFICIAL RECORDS OF  
PINAL COUNTY RECORDER  
VIRGINIA ROSS**

DATE/TIME: 08/06/2013 806  
FEE: \$14.00  
PAGES: 2  
FEE NUMBER: 2013-064763



**AFFIDAVIT OF PERFORMANCE OF ANNUAL WORK**

1. State of Arizona, County of Pinal ss:

2. I (Name) Kim Simon

3. Reside at (Address) 4608 W. San Miguel Ave  
N

City N. Las Vegas County Clark


State NV Zip 89032 being duly sworn, depose and say that I am a citizen of the United States, more than eighteen years of age, and that all of the facts set forth in this affidavit, subject to the provisions and penalties of 18 U.S.C. 1001 pertaining to the filing of false, fictitious, or fraudulent statements with the United States, are true and correct according to the best of my knowledge, information and belief.

4. Owner's name and address (If not shown in Items 1-3 above).

5. That I am personally acquainted with the mining claim(s). The work and improvements were made by and at the expense of the owner(s) of said claim(s). Said contiguous group of claims, listed on this document, are situated in the

(optional) Mining District; Pinal County, Arizona.

| Line No. | AMC NUMBER | CLAIM/SITE NAME | COUNTY RECORDER DATA (If available) | TWP | RNG | SEC |
|----------|------------|-----------------|-------------------------------------|-----|-----|-----|
| 1        | 421156     | Golden Spock    |                                     | 2S  | 12E | 14  |
| 2        | 421155     | Golden Crow     |                                     | 2S  | 12E | 14  |
| 3        |            |                 |                                     |     |     |     |
| 4        |            |                 |                                     |     |     |     |
| 5        |            |                 |                                     |     |     |     |
| 6        |            |                 |                                     |     |     |     |



**ENTERED**  
AUG 30 2013  
BY: AT



AFFIDAVIT OF PERFORMANCE OF ANNUAL WORK – page 2

BLM  
Date  
Stamp

RECEIVED  
BLM ARIZONA STATE OFFICE  
PHOENIX, ARIZONA  
2013 AUG -6 A 10: 21

|    |  |  |  |  |  |  |
|----|--|--|--|--|--|--|
| 7  |  |  |  |  |  |  |
| 8  |  |  |  |  |  |  |
| 9  |  |  |  |  |  |  |
| 10 |  |  |  |  |  |  |

6. That between the dates starting at 12 o'clock noon on September 1, 20 12 and ending at 12 o'clock noon on September 1, 20 13 at least \$ 100 dollars worth of work and improvements were done and performed upon said claim(s) or upon one or more of a contiguous group of claims for the benefit of all, wholly or partly outside of a contiguous group of claims for the benefit of all, not including the location work.

7. That the following persons were employed to perform the work and improvements described herein: Kim Simon

8. That the work and improvements performed were: Checked and repaired all monuments, posted all notices required by law.

9. Dated: 8/3/13 Signature: [Signature]

SUBSCRIBED AND SWORN TO before me, a Notary Public, this 3rd day of August 20 13

By: Anita Kase

Notary Public State of Nevada

My Commission Expires 3/23/17



Bureau of Land Management  
Arizona State Office  
[www.az.blm.gov](http://www.az.blm.gov)

No. of Claims: 6 x \$10 = 60  
 Check No.: CASH Init. [Initials]  
 Receipt No.: 2848108  
 For BLM Use Only

When Recorded Return Document to:

Kim Simon  
4608 W. San Miguel Ave  
N. Las Vegas NV 89032

Check here if this is a change of address.

Telephone: (702) 645-8958

E-mail address: KSkorzanka@  
yahoo.com

**AFFIDAVIT OF PERFORMANCE OF ANNUAL WORK**

1. State of Arizona, County of La Paz ss:

2. I (Name) Kim Simon

3. Reside at (Address) 4608 W. San Miguel Ave.


City N. Las Vegas County Clark

State NV Zip 89032 being duly sworn, depose and say that I am a citizen of the United States, more than eighteen years of age, and that all of the facts set forth in this affidavit, subject to the provisions and penalties of 18 U.S.C. 1001 pertaining to the filing of false, fictitious, or fraudulent statements with the United States, are true and correct according to the best of my knowledge, information and belief.

4. Owner's name and address (If not shown in Items 1-3 above). \_\_\_\_\_

5. That I am personally acquainted with the mining claim(s). The work and improvements were made by and at the expense of the owner(s) of said claim(s). Said contiguous group of claims, listed on this document, are situated in the

(optional) Mining District; La Paz County, Arizona.



| Line No. | AMC NUMBER | CLAIM/SITE NAME | COUNTY RECORDER DATA (If available) | TWP | RNG | SEC |
|----------|------------|-----------------|-------------------------------------|-----|-----|-----|
| 1        | 417715     | Goldeneye       |                                     | 5N  | 17W | 5   |
| 2        | 417716     | Leapin' Lizards |                                     | 5N  | 17W | 5   |
| 3        | 417717     | British Bombay  |                                     | 5N  | 17W | 5   |
| 4        | 417718     | Boomtown        |                                     | 5N  | 17W | 5   |
| 5        |            |                 |                                     |     |     |     |
| 6        |            |                 |                                     |     |     |     |

**ENTERED**  
 AUG 30 2013  
 BY: AT

BLM  
Date  
Stamp

PHOENIX, ARIZONA

2013 AUG -6 A 10:26

RECEIVED  
BLM STATE OFFICE

|    |  |  |  |  |  |  |
|----|--|--|--|--|--|--|
| 7  |  |  |  |  |  |  |
| 8  |  |  |  |  |  |  |
| 9  |  |  |  |  |  |  |
| 10 |  |  |  |  |  |  |

6. That between the dates starting at 12 o'clock noon on September 1, 20 12 and ending at 12 o'clock noon on September 1, 20 13 at least \$ 100 dollars worth of work and improvements were done and performed upon said claim(s) or upon one or more of a contiguous group of claims for the benefit of all, wholly or partly outside of a contiguous group of claims for the benefit of all, not including the location work.


7. That the following persons were employed to perform the work and improvements described herein: Kim Simon

8. That the work and improvements performed were: Checked and repaired all monuments, posted all notices required by law.

9. Dated: 8/3/13 Signature: Kim Sim

SUBSCRIBED AND SWORN TO before me, a Notary Public, this 3rd day of August 2013

By: Anita Kase  
Notary Public State of Nevada  
My Commission Expires 3/23/17



No. of Claims: \_\_\_\_\_ x \$10 = \_\_\_\_\_  
Check No.: \_\_\_\_\_ Init. \_\_\_\_\_  
Receipt No.: \_\_\_\_\_  
For BLM Use Only

Bureau of Land Management  
Arizona State Office  
[www.az.blm.gov](http://www.az.blm.gov)

OR

When recorded mail to  
and send tax statements:  
Kim Simon  
4608 W. San Miguel Ave.  
N. Las Vegas NV 89032



OFFICIAL RECORDS OF  
PINAL COUNTY RECORDER  
VIRGINIA ROSS

DATE/TIME: 08/06/2013 806  
FEE: \$9.00  
PAGES: 1  
FEE NUMBER: 2013-064761




**QUITCLAIM DEED**

THIS indenture witnesses: That IRIDIUM LLC, does hereby remise, release and forever quitclaim to KIM SIMON, without consideration, all right, title interest and claim which it has in and to the following described MINING CLAIM, located in the County of Pinal, State of Arizona, and more particularly described as follows:

GOLDEN CROW, 20 acre lode claim, AMC 421155. This claim encompasses portions of the following quarter section, section, township and range: E 1/2 of the SW 1/4 of the SE 1/4 of Section 14, Township 2 South, Range 12 East, Gila Salt River Base and Meridian.

**No assessor parcel number is associated with this mining claim.**

IN WITNESS WHEREOF, IRIDIUM LLC, through its managing member, DANIEL COPPOLA, has signed and sealed these presents the day and year first above written.

  
DANIEL COPPOLA

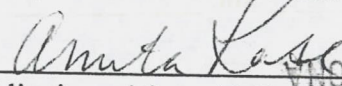
**ACKNOWLEDGMENT**

EXEMPT A.R.S. 11-1134 AG

STATE OF NEVADA )  
                          ) SS:  
COUNTY OF CLARK)

On June 1, 2013, before me, Anita Kase, personally appeared DANIEL COPPOLA, Managing Member of IRIDIUM LLC, personally known to me (or proved to me on the basis of satisfactory evidence) to be the person whose name is subscribed to the within Quitclaim Deed and acknowledged to me that he executed the same in his authorized capacity, and that by his signature on the instrument the person or the entity upon behalf of which the person acted, executed the instrument.

WITNESS my hand and official seal.


Signature   
Notary Public, in and for said County and State



2013 AUG - 6 - 10: 26

RECEIVED  
BLM AZ STATE OFFICE

ENTERED  
SEP 02 2013  
BY: AT



(1)



OFFICIAL RECORDS OF  
PINAL COUNTY RECORDER  
VIRGINIA ROSS

When recorded mail to  
and send tax statements:  
Kim Simon  
4608 W. San Miguel Ave.  
N. Las Vegas NV 89032

DATE/TIME: 08/06/2013 806  
FEE: \$9.00  
PAGES: 1  
FEE NUMBER: 2013-064762



**QUITCLAIM DEED**

THIS indenture witnesses: That IRIDIUM LLC, does hereby remise, release and forever quitclaim to KIM SIMON, without consideration, all right, title interest and claim which it has in and to the following described MINING CLAIM, located in the County of Pinal, State of Arizona, and more particularly described as follows:

GOLDEN SPOCK, 20 acre lode claim, AMC 421156. This claim encompasses portions of the following quarter section, section, township and range: E 1/2 of the SE 1/4 of the SE 1/4 of Section 14, Township 2 South, Range 12 East, Gila Salt River Base and Meridian.

**No assessor parcel number is associated with this mining claim.**

IN WITNESS WHEREOF, IRIDIUM LLC, through its managing member, DANIEL COPPOLA, has signed and sealed these presents the day and year first above written.

*Daniel Coppola*  
DANIEL COPPOLA

**ACKNOWLEDGMENT**

EXEMPT A.R.S. 11-1134 AG

STATE OF NEVADA )  
                          ) SS:  
COUNTY OF CLARK)

On June 1, 2013, before me, Anita Kase, personally appeared DANIEL COPPOLA, Managing Member of IRIDIUM LLC, personally known to me (or proved to me on the basis of satisfactory evidence) to be the person whose name is subscribed to the within Quitclaim Deed and acknowledged to me that he executed the same in his authorized capacity, and that by his signature on the instrument the person or the entity upon behalf of which the person acted, executed the instrument.


WITNESS my hand and official seal.

Signature *Anita Kase*  
Notary Public, in and for said County and State



2013 AUG - 6 - 10:26

RECEIVED  
BLM AZ STATE OFFICE



*(1)*  
*file*  
*1110*

When recorded mail to  
and send tax statements:

Kim Simon  
4608 W. San Miguel Ave.  
N. Las Vegas NV 89032

RECEIVED  
BLM AZ STATE OFFICE  
2013 AUG - 6 A 10:24  
PHOENIX, ARIZONA

**QUITCLAIM DEED**

THIS indenture witnesses: That IRIDIUM LLC, does hereby remise, release and forever quitclaim to KIM SIMON, without consideration, all right, title interest and claim which it has in and to the following described MINING CLAIM, located in the County of La Paz, State of Arizona, and more particularly described as follows:

GOLDENEYE, 20 acre lode claim, AMC 417715. This claim encompasses portions of the following quarter section, section, township and range: NW 1/2 of the NW 1/4 of the SW 1/4 of Section 5, Township 5 North, Range 17 West, Gila Salt River Base and Meridian.

**No assessor parcel number is associated with this mining claim.**

IN WITNESS WHEREOF, IRIDIUM LLC, through its managing member, DANIEL COPPOLA, has signed and sealed these presents the day and year first above written.

*Daniel Coppola*  
DANIEL COPPOLA


**ACKNOWLEDGMENT**

STATE OF NEVADA )  
                          ) SS:  
COUNTY OF CLARK)

On June 1, 2013, before me, Anita Kase, personally appeared DANIEL COPPOLA, Managing Member of IRIDIUM LLC, personally known to me (or proved to me on the basis of satisfactory evidence) to be the person whose name is subscribed to the within Quitclaim Deed and acknowledged to me that he executed the same in his authorized capacity, and that by his signature on the instrument the person or the entity upon behalf of which the person acted, executed the instrument.

WITNESS my hand and official seal.

Signature *Anita Kase*  
Notary Public, in and for said County and State



ENTERED  
SEP 02 2013  
BY: AT

*D*  
*File*  
*410*







**When recorded mail to  
and send tax statements:  
Kim Simon  
4608 W. San Miguel Ave.  
N. Las Vegas NV 89032**

RECEIVED  
PHOENIX, ARIZONA  
2013 AUG - 6 A 10:24  
PHOENIX STATE OFFICE


**QUITCLAIM DEED**

THIS indenture witnesses: That IRIDIUM LLC, does hereby remise, release and forever quitclaim to KIM SIMON, without consideration, all right, title interest and claim which it has in and to the following described MINING CLAIM, located in the County of La Paz, State of Arizona, and more particularly described as follows:

BOOMTOWN, 20 acre lode claim, **AMC 417718**. This claim encompasses portions of the following quarter section, section, township and range: SE 1/2 of the SW 1/4 of the SW 1/4 of Section 5, Township 5 North, Range 17 West, Gila Salt River Base and Meridian.

**No assessor parcel number is associated with this mining claim.**

IN WITNESS WHEREOF, IRIDIUM LLC, through its managing member, DANIEL COPPOLA, has signed and sealed these presents the day and year first above written.


  
DANIEL COPPOLA

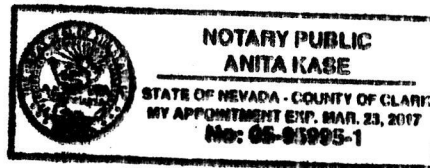
**ACKNOWLEDGMENT**

STATE OF NEVADA )  
                          ) SS:  
COUNTY OF CLARK)

On June 1, 2013, before me, Anita Kase, personally appeared DANIEL COPPOLA, Managing Member of IRIDIUM LLC, personally known to me (or proved to me on the basis of satisfactory evidence) to be the person whose name is subscribed to the within Quitclaim Deed and acknowledged to me that he executed the same in his authorized capacity, and that by his signature on the instrument the person or the entity upon behalf of which the person acted, executed the instrument.

WITNESS my hand and official seal.

Signature   
Notary Public, in and for said County and State



ENTERED  
SEP 02 2013  
AT

1  
file  
AWO

United States Department of the Interior

Bureau of Land Management

LANDS/RECREATION & PLANNING

ONE N CENTRAL AVE

PHOENIX, AZ 85004 -2203

Phone: 602-417-9200

Receipt

No:

2848108

|  |  |
|--|--|
| <b>Transaction #:</b> 2933803                                      |  |
| <b>Date of Transaction:</b> 08/06/2013                             |  |
| <b>CUSTOMER:</b>   |  |
| KIM SIMON<br>4608 W SAN MIGUEL AVE<br>N LAS VEGAS,NV 89032-2826 US |  |

| LINE #        | QTY  | DESCRIPTION  | REMARKS        | UNIT PRICE | TOTAL           |
|---------------|------|--|----------------|------------|-----------------|
| 1             | 1.00 | LOCATABLE MINERALS / MINING CLAIMS-NOT NEW-UNADJUD,ONE AUTH NO. ONLY / MINING CLAIM MONEY RECEIVED<br>CASES: AMC421155/\$60.00 | TRF/6          | - n/a -    | 60.00           |
| 2             | 1.00 | LOCATABLE MINERALS / MINING CLAIMS-NOT NEW-UNADJUD,ONE AUTH NO. ONLY / MINING CLAIM MONEY RECEIVED<br>CASES: AMC421155/\$60.00 | POL 2013/6 WAV | - n/a -    | 60.00           |
| <b>TOTAL:</b> |      |  |                |            | <b>\$120.00</b> |

| PAYMENT INFORMATION |         |   |             |            |  |
|---------------------|---------|---|-------------|------------|--|
| 1                   | AMOUNT: | 120.00  | POSTMARKED: | N/A        |  |
|                     | TYPE:   | CASH  | RECEIVED:   | 08/06/2013 |  |
|                     | NAME:   | SIMON, KIM<br>4608 W SAN MIGUEL AVE<br>N LAS VEGAS NV 89032-2826 US |             |            |  |

|         |
|---------|
| REMARKS |
|         |

This receipt was generated by the automated BLM Collections and Billing System and is a paper representation of a portion of the official electronic record contained therein.

**NOTICE!!**

**These documents have been scanned!**

**Do not place un-scanned documents beneath this notice!**

**Do not remove this notice from this file!**

GPO Jacket No. 560-102  
Print Order 61540  
Rise Business Services, LLC  
Job=AZ15 5/13/2019



Box Number= AZ15044



Claim Begin-End: AMC417715-AMC417718

6 Location Notices-Amendments and Supporting Documents



AZ15044-4 AMC417667-AMC418586

# MINING CLAIM STATUS REPORT

DATA ENTERED OCT 09 2012 *pb*

MTP Checked by *Ac*

GEO Checked by *Ac*

LEAD SERIAL NUMBER AMC 417715 thru AMC 417718

| # OF CLAIMS & TYPE         | CHARGES                                 |
|----------------------------|---|
| # <u>4</u> LODE            | Location Fee @ \$34 = \$ <u>136</u>     |
| # _____ PLACER             | Processing Fee @ \$15 = \$ <u>60</u>    |
| # _____ ASSOCIATION PLACER | Maintenance Fee @ \$140 = \$ <u>560</u> |
| # _____ MILL SITE          | Overage (+) \$ _____                    |
| # _____ TUNNEL SITE        | Shortage (-) \$ _____                   |
|                            | Other Fees \$ _____                     |
|                            | <b>TOTAL \$ <u>756</u></b>              |

TOTAL CLAIM ACREAGE? 80

# OF LOCATORS? 1

DOCUMENTS RECEIVED VIA - Over-the-Counter  Mail  TIMELY FILED? Yes  No

LEGAL DESCRIPTION - T 5N R 17W SEC 5  
 T \_\_\_\_\_ R \_\_\_\_\_ SEC \_\_\_\_\_  
 T \_\_\_\_\_ R \_\_\_\_\_ SEC \_\_\_\_\_  
 T \_\_\_\_\_ R \_\_\_\_\_ SEC \_\_\_\_\_

BLM  FOREST SERVICE  SUBJ TO PL 359: Yes  No   
 WILDERNESS AREA: No  Yes

SPLIT ESTATE - N/A  SX  PX  SRHA  OTHER   
 Proper Notice Filed if Located on SHRA Lands? N/A  Yes  No

RECONVEYED MINERALS ON BLM LANDS REQUIRE OPENING ORDERS FROM 1944 TO 1993 -  
 Open to Entry on: \_\_\_\_\_ N/A

COMMENTS/STATUS - VOID  PARTIALLY VOID  PVT MINERALS  WITHDRAWN LANDS   
 OTHER  Inadquate maps - requested corrected maps.

ANCH 417715

Claimant acknowledges that portions of the following claims(s) site(s) may be void or voidable.

Printed Name of Claimant \_\_\_\_\_ Signature of Claimant \_\_\_\_\_

\*\*\*\*\* FINAL ADJUDICATION \*\*\*\*\*

DATE 5/2/2013 INITIALS TJ

LOCATION NOTICE FOR LODE MINING CLAIM

NOTICE IS HEREBY GIVEN that the Goldeneye  
\_\_\_\_\_ lode mining claim has been located  
by Iridium LLC whose current mailing  
address is POB 363274  
N Las Vegas NV 89032

RECEIVED  
BLM, AZ STATE OFFICE  
2012 SEP 27 A 10: 29  
PHOENIX, AZ  
BLM  
Date  
Stamp

The general course of this claim is SE to NW and it is situated in La Paz  
County, Arizona. This claim is 1500 feet in length and 600 feet in width. This claim runs  
from the location monument on which this location notice is posted approximately 900 feet in a  
NW direction to the North end line and 600 feet in a SE direction to the  
South end line. This claim is marked by six monuments, one at each corner and one at the center of each  
end line of the claim.

The location monument on which this notice is posted is situated within Section 5, Township 5N  
\_\_\_\_\_, Range 17 W, Gila Salt River Base and Meridian, Arizona and this claim encompasses portions  
of the following quarter section (s), section (s), Township (s) and Range (s) SW 1/4 of Section 5  
Township 5N, Range 17W  
Gila Salt River Base and Meridian, Arizona.

The locality of this claim with reference to some natural object or permanent monument and additional information  
(if any) concerning its locality are as follows: From survey benchmark (NE corner)  
located in Section 12 the distance of 5,300' at a compass  
heading of 70° (TN) to the claim monument

DATED AND POSTED on the ground this 1 day of Sept., 20 12.

LOCATOR (s) Daniel Coppola  
Iridium LLC by Daniel Coppola  
Manager/Member

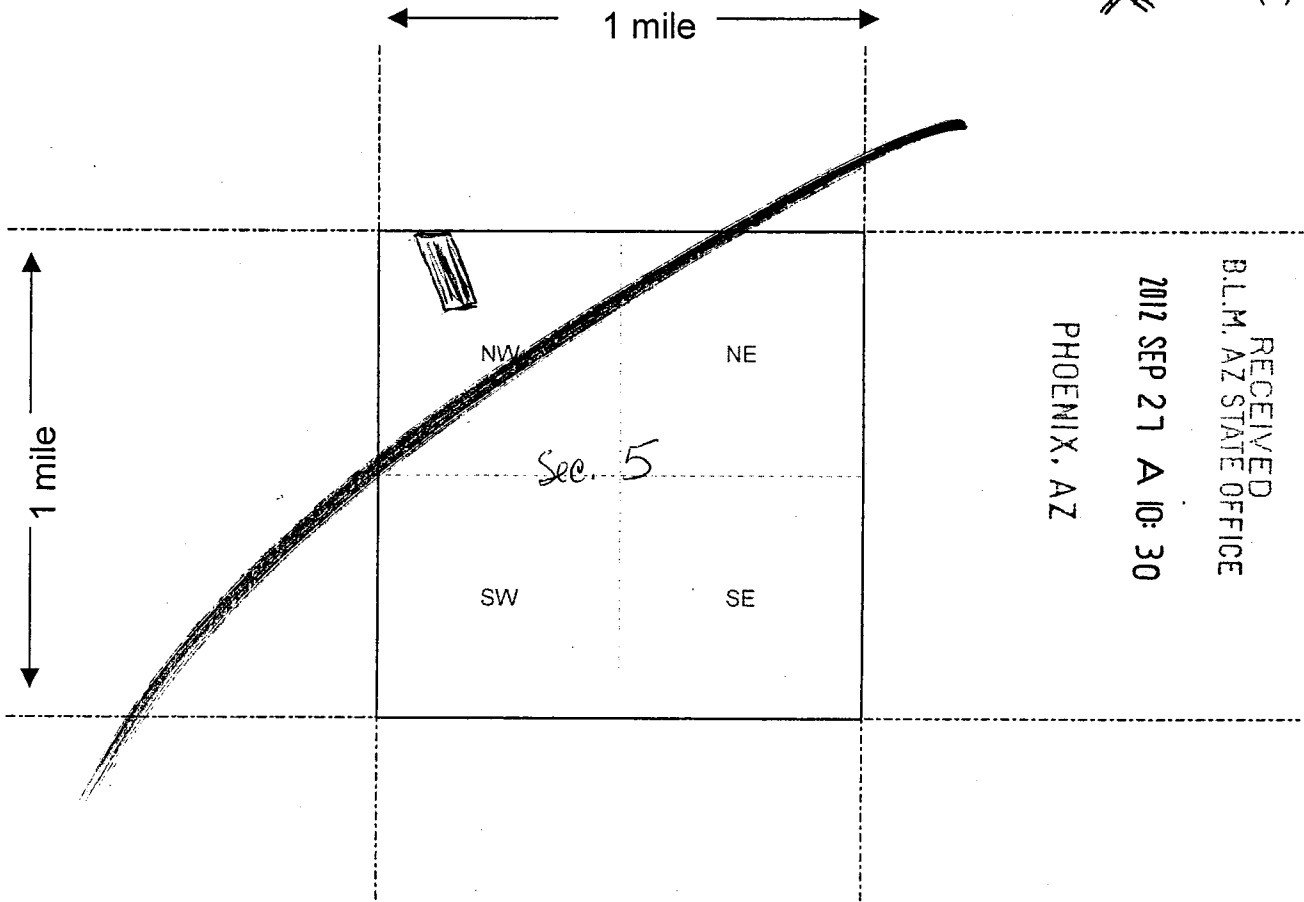
Depicted in  
the NW 1/4 of Sec 5

Form MCF100  
Revised July 2005

AMC417715

**MINING CLAIM MAP**

Lode  Placer ( )



Scale : 1" = 2000 feet



1. The above map depicts the Goldeneye mining claim, which is located in Section (s) 5, Township 5 N, Range 17 W; Gila and Salt River Base and Meridian, La Paz County, Arizona.

2. The type of corner and location monuments used are as follows: 3' stone markers are placed at each corner. Discovery Monument is stone

3. The bearings and distances in degrees and feet between claim corners are as depicted on the map.

See attached Exhibit A

Form MCF100a  
Revised July 2005

This form is available from the Arizona Department of Mines & Mineral Resources and may be reproduced.

AMC0117715

LOCATION NOTICE FOR LODE MINING CLAIM

NOTICE IS HEREBY GIVEN that the Leapin' Lizards  
lode mining claim has been located  
by Iridium LLC whose current mailing  
address is POB 363274  
N Las Vegas NV 89036

BLM  
Date  
Stamp

PHOENIX, AZ

2012 SEP 21 A 10: 30

RECEIVED  
BLM, AZ STATE OFFICE

The general course of this claim is SE to NW and it is situated in La Paz  
County, Arizona. This claim is 1500 feet in length and 600 feet in width. This claim runs  
from the location monument on which this location notice is posted approximately 750 feet in a  
NW direction to the north end line and 750 feet in a SE direction to the  
south end line. This claim is marked by six monuments, one at each corner and one at the center of each  
end line of the claim.

The location monument on which this notice is posted is situated within Section 5, Township 5  
N, Range 17 W, Gila Salt River Base and Meridian, Arizona and this claim encompasses portions  
of the following quarter section (s), section (s), Township (s) and Range (s) the SW 1/4 of  
Section 5, township 5N, Range 17W  
Gila Salt River Base and Meridian, Arizona.

The locality of this claim with reference to some natural object or permanent monument and additional information  
(if any) concerning its locality are as follows: From survey benchmark (NE corner)  
located in Section 12, the distance of 5,600' at a compass  
heading of 83° (TN) to the claim monument

DATED AND POSTED on the ground this 1 day of Sept, 2012.

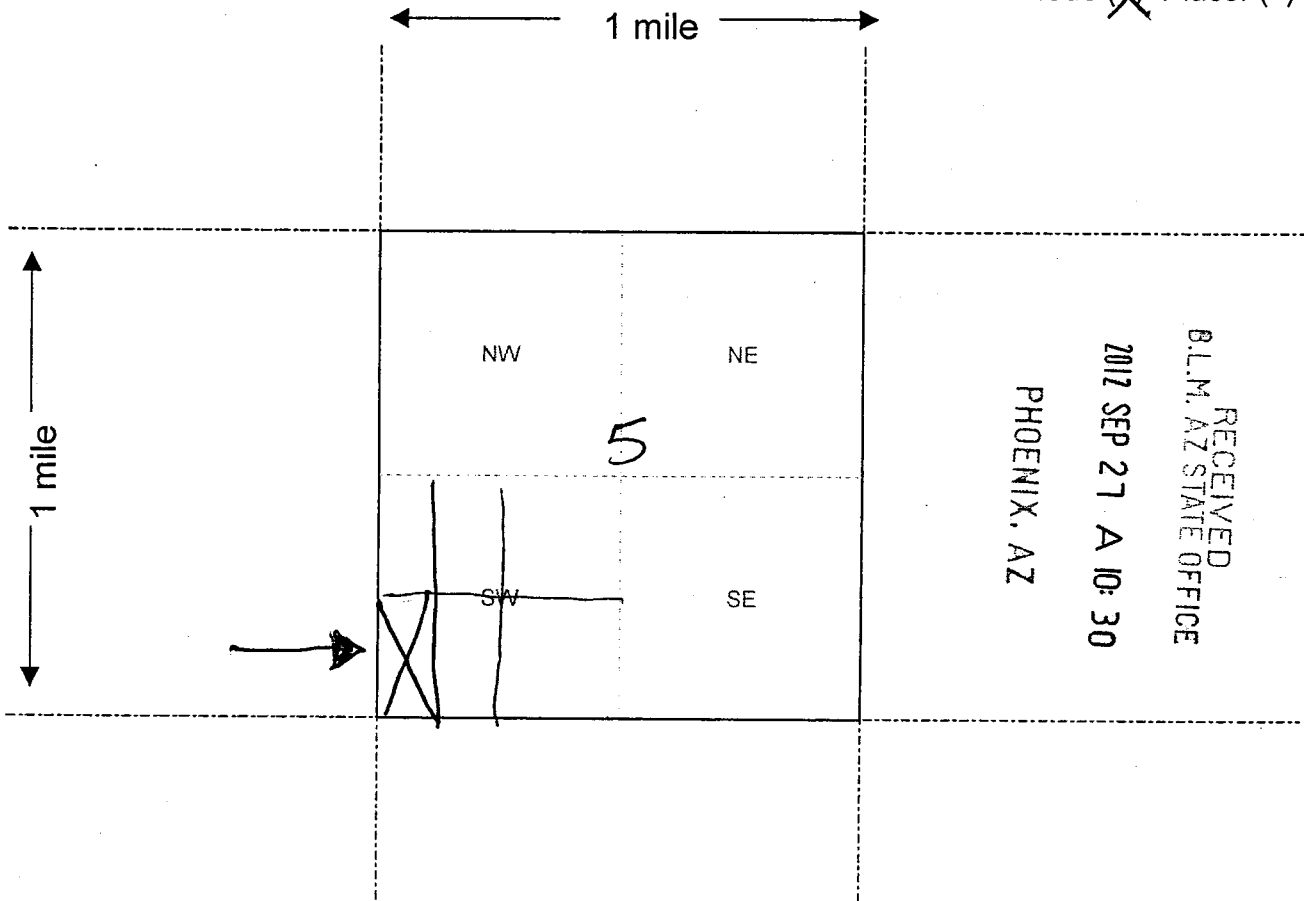
LOCATOR (s) [Signature]  
Iridium LLC, by Daniel Oppola,  
Mjr/Member

Form MCF100  
Revised July 2005

ANCI17116

**MINING CLAIM MAP**

Lode (X) Placer ( )



Scale : 1" = 2000 feet



1. The above map depicts the Leapin' Lizards mining claim, which is located in Section (s) 5, Township 5 N, Range 17 W, Gila and Salt River Base and Meridian, La Paz County, Arizona.

2. The type of corner and location monuments used are as follows: 3' x 1 1/2" x 1 1/2" wooden stake markers at each corner. Discovery monument 3' x 1 1/2" x 1 1/2" wooden stake

3. The bearings and distances in degrees and feet between claim corners are as depicted on the map.

See Ex. A

Form MCF100a  
Revised July 2005

This form is available from the Arizona Department of Mines & Mineral Resources and may be reproduced.

AMCH 17716



LOCATION NOTICE FOR LODE MINING CLAIM

NOTICE IS HEREBY GIVEN that the Black British  
Bombay lode mining claim has been located  
by Iridium LLC whose current mailing  
address is POB 363274  
N Las Vegas NV 89036

RECEIVED  
BLM, AZ STATE OFFICE  
2012 SEP 27 A 10:30  
PHOENIX, AZ  
BLM  
Date  
Stamp

The general course of this claim is SE to NW and it is situated in La Paz  
County, Arizona. This claim is 1500 feet in length and 600 feet in width. This claim runs  
from the location monument on which this location notice is posted approximately 600 feet in a  
NW direction to the north end line and 900 feet in a SE direction to the  
south end line. This claim is marked by six monuments, one at each corner and one at the center of each  
end line of the claim.

The location monument on which this notice is posted is situated within Section 5, Township 5N  
\_\_\_\_\_, Range 17 W, Gila Salt River Base and Meridian, Arizona and this claim encompasses portions  
of the following quarter section (s), section (s), Township (s) and Range (s) the SW 1/4 of NW 1/4  
Section 5, Township 5N, Range 17 W.

Gila Salt River Base and Meridian, Arizona.  
The locality of this claim with reference to some natural object or permanent monument and additional information  
(if any) concerning its locality are as follows: From survey benchmark (NE corner) located  
in Section 12, the distance of 5,975' at a compass  
heading of 70° (TN) to the claim monument.

DATED AND POSTED on the ground this 1 day of Sept., 2012.

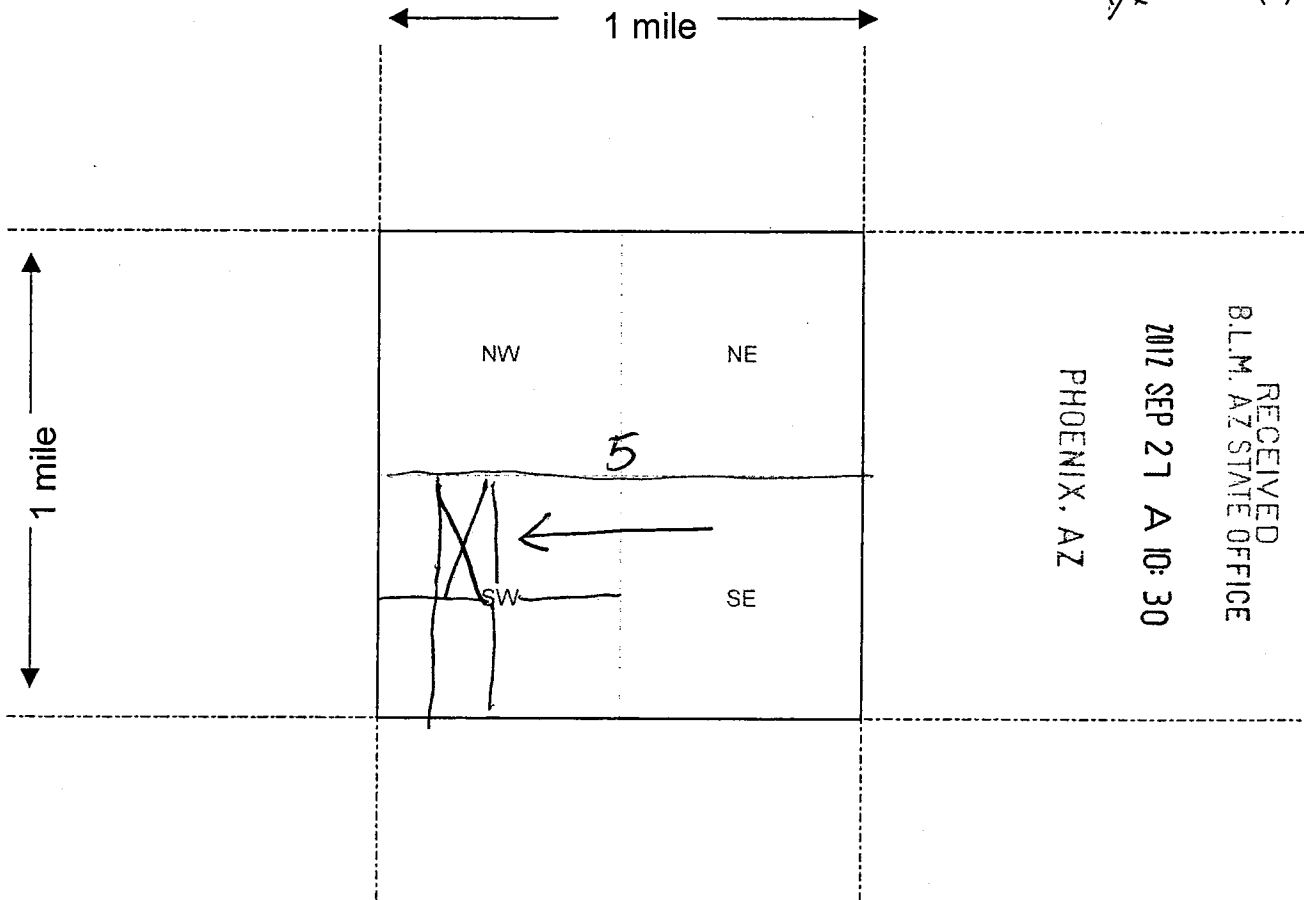
LOCATOR (s) [Signature]  
Iridium LLC, by Daniel Coppola,  
M, Jr / Member.

Form MCF100  
Revised July 2005

ANCI17717

**MINING CLAIM MAP**

Lode  Placer ( )



Scale : 1" = 2000 feet



1. The above map depicts the Black British Bombay mining claim, which is located in Section (s) 5, Township 5 N, Range 17 W, Gila and Salt River Base and Meridian, La Paz County, Arizona.

2. The type of corner and location monuments used are as follows: 3' x 1 1/2" x 1 1/2" wooden stake marker, placed at each corner. Discovery monument is 3' x 1 1/2" x 1 1/2" wooden stake

3. The bearings and distances in degrees and feet between claim corners are as depicted on the map. See Ex A attached hereto.

Form MCF100a  
Revised July 2005

ANCI 17717

**LOCATION NOTICE FOR LODE MINING CLAIM**

NOTICE IS HEREBY GIVEN that the Boamtown  
\_\_\_\_\_ lode mining claim has been located  
by Iridium LLC whose current mailing  
address is POB 363274  
N. Las Vegas NV 89036

RECEIVED  
BLM, AZ STATE OFFICE  
2012 SEP 27 A 10:30  
PHOENIX, AZ  
BLM  
Date  
Stamp

The general course of this claim is SE to NW and it is situated in La Paz  
County, Arizona. This claim is 1500 feet in length and 600 feet in width. This claim runs  
from the location monument on which this location notice is posted approximately 600 feet in a  
NW direction to the north end line and 900 feet in a SE direction to the  
south end line. This claim is marked by six monuments, one at each corner and one at the center of each  
end line of the claim.

The location monument on which this notice is posted is situated within Section 5, Township 5  
N, Range 17 W, Gila Salt River Base and Meridian, Arizona and this claim encompasses portions  
of the following quarter section (s), section (s), Township (s) and Range (s) the SW 1/4 of  
Section 5, township 5N, Range 17 W  
Gila Salt River Base and Meridian, Arizona.

The locality of this claim with reference to some natural object or permanent monument and additional information  
(if any) concerning its locality are as follows: From the survey benchmark (NE corner)  
located in Section 12, the distance of 6,250' at a  
compass heading of 83° (TN) to the claim monument

DATED AND POSTED on the ground this 1 day of September, 2012.

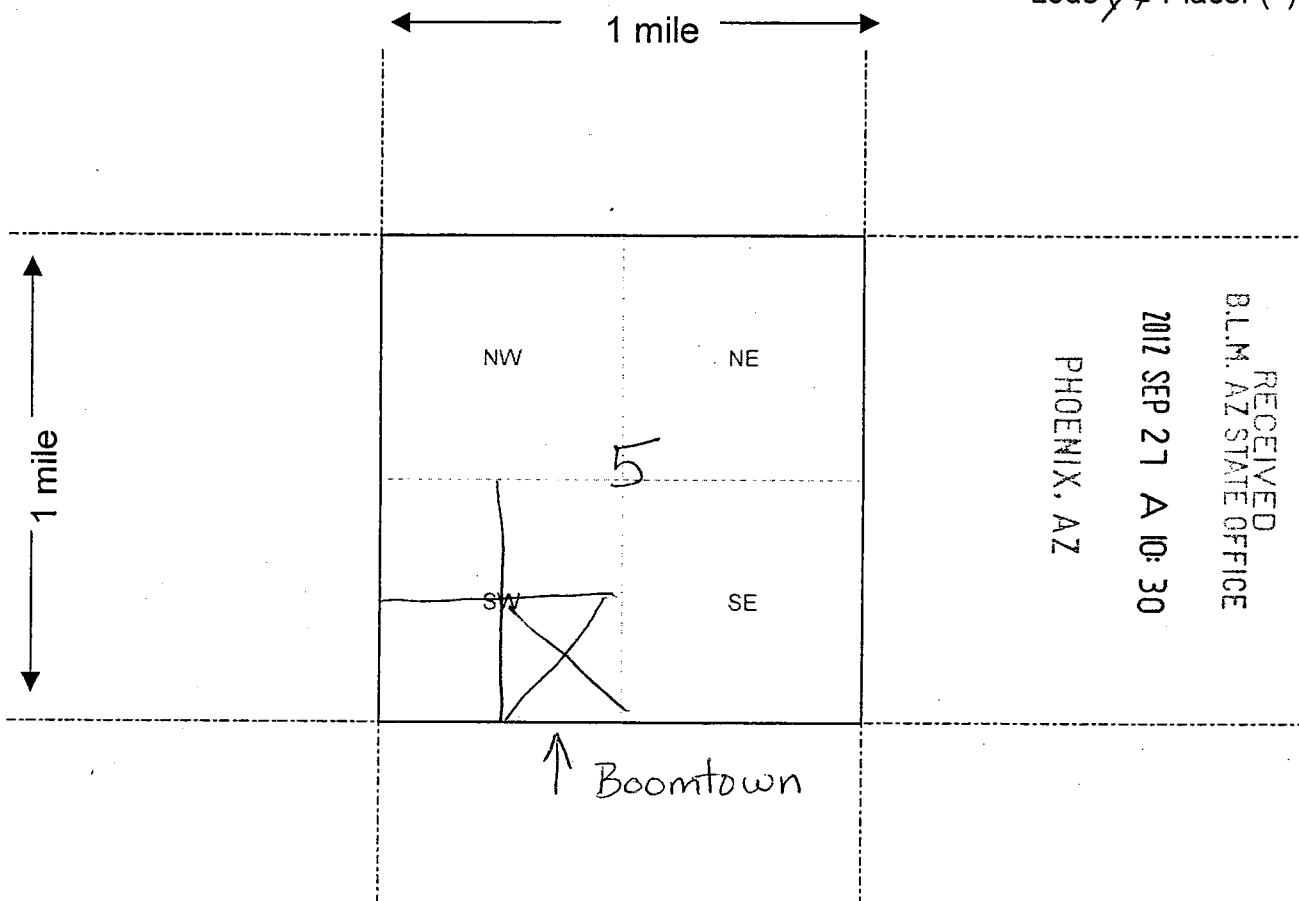
LOCATOR (s) [Signature]  
Iridium LLC by Daniel Poppola,  
Mjr/Member

Form MCF100  
Revised July 2005

AMC417718

**MINING CLAIM MAP**

Lode ~~X~~ Placer ( )



RECEIVED  
B.L.M. AZ STATE OFFICE  
2012 SEP 27 A 10:30  
PHOENIX, AZ

ANCU 17718

Scale : 1" = 2000 feet

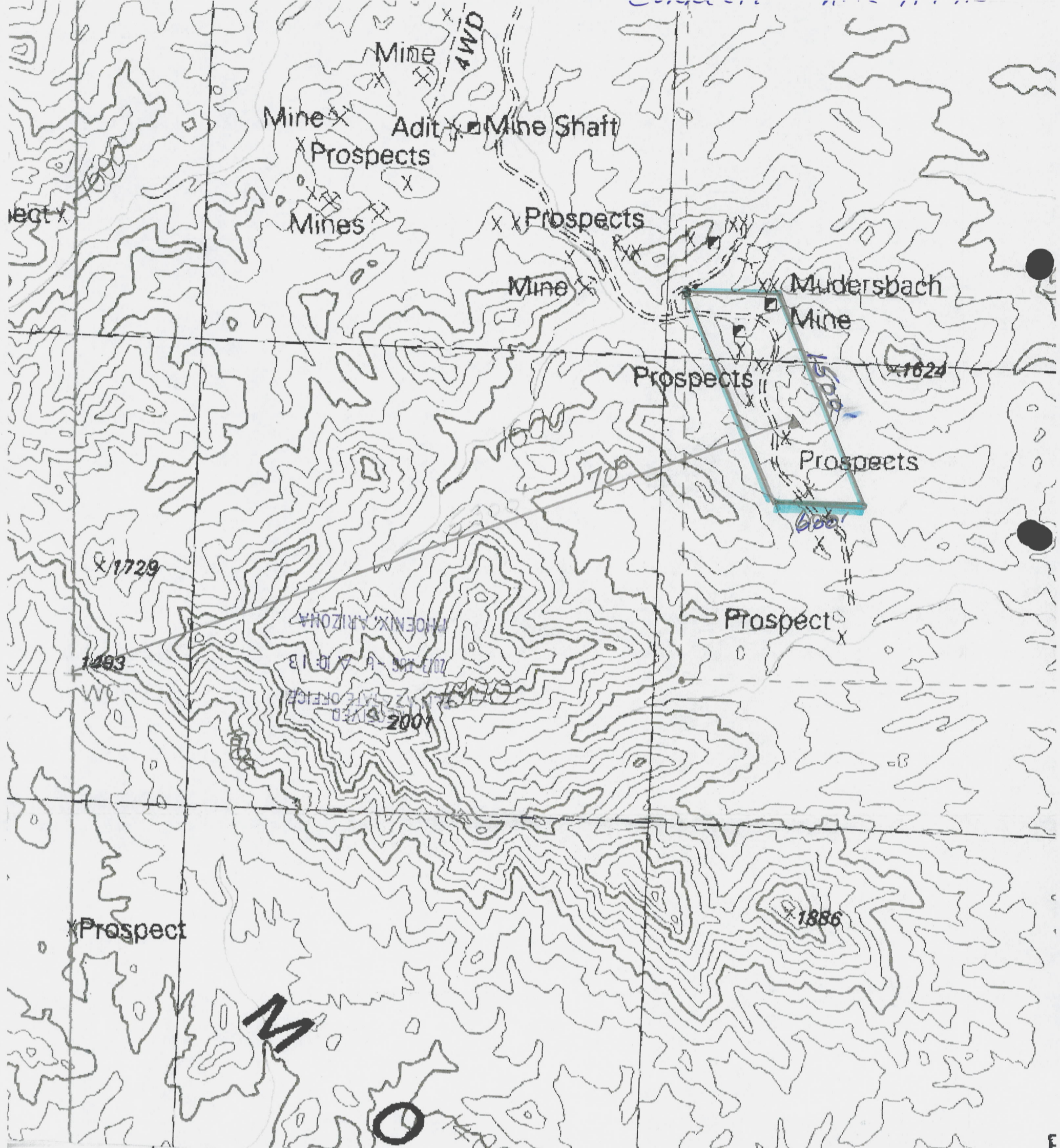


1. The above map depicts the Boomtown mining claim, which is located in Section (s) 5, Township 5 N, Range 17 W, Gila and Salt River Base and Meridian, La Paz County, Arizona.

2. The type of corner and location monuments used are as follows: 3' x 1 1/2" x 1 1/2" wooden stake markers at each corner. Discovery monument is 3' x 1 1/2" x 1 1/2"

3. The bearings and distances in degrees and feet between claim corners are as depicted on the map. wooden stake  
See Exhibit A attached here to

Form MCF100a  
Revised July 2005



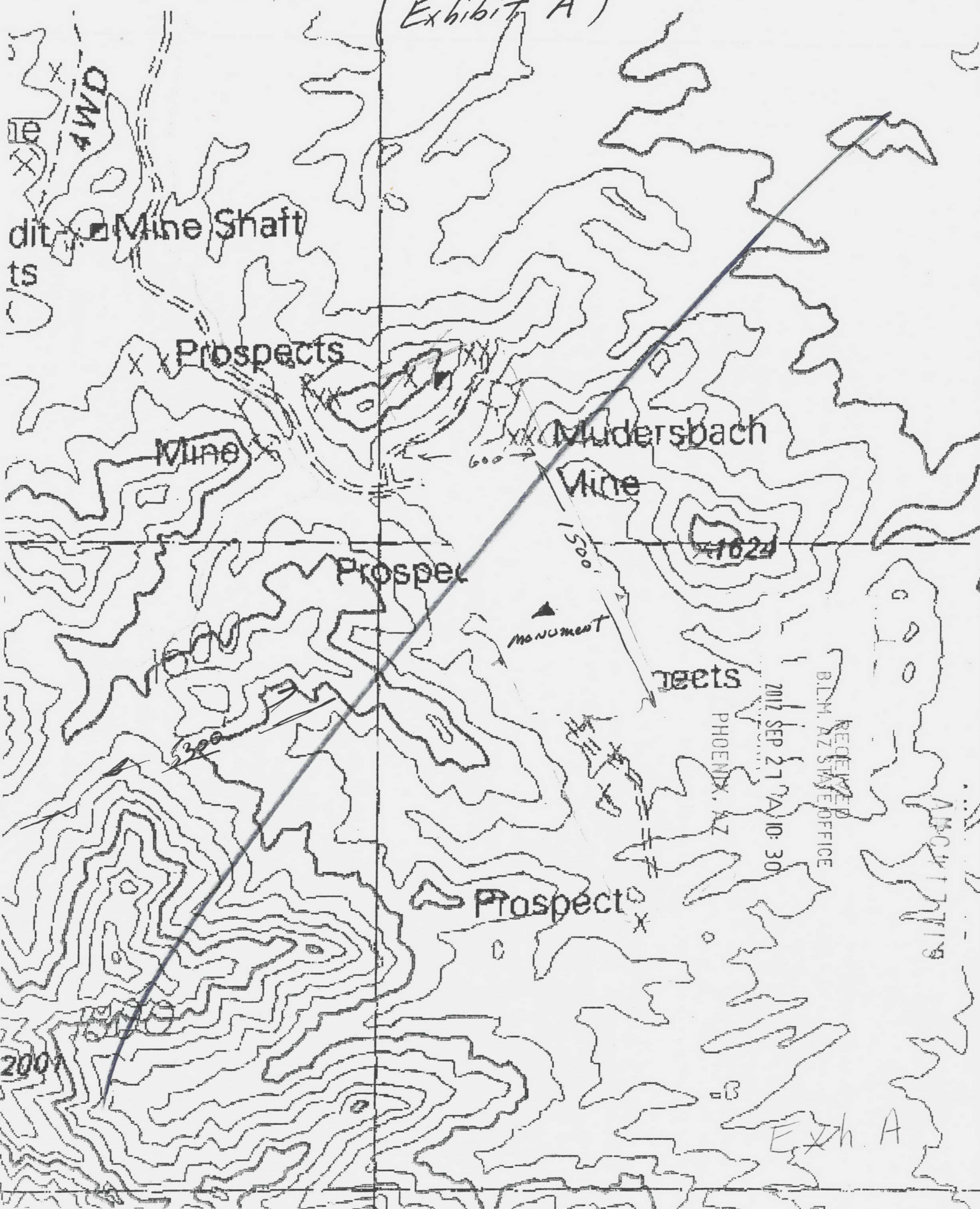
1" ≈ 600 FT

AME 41 7715

Goldeneye

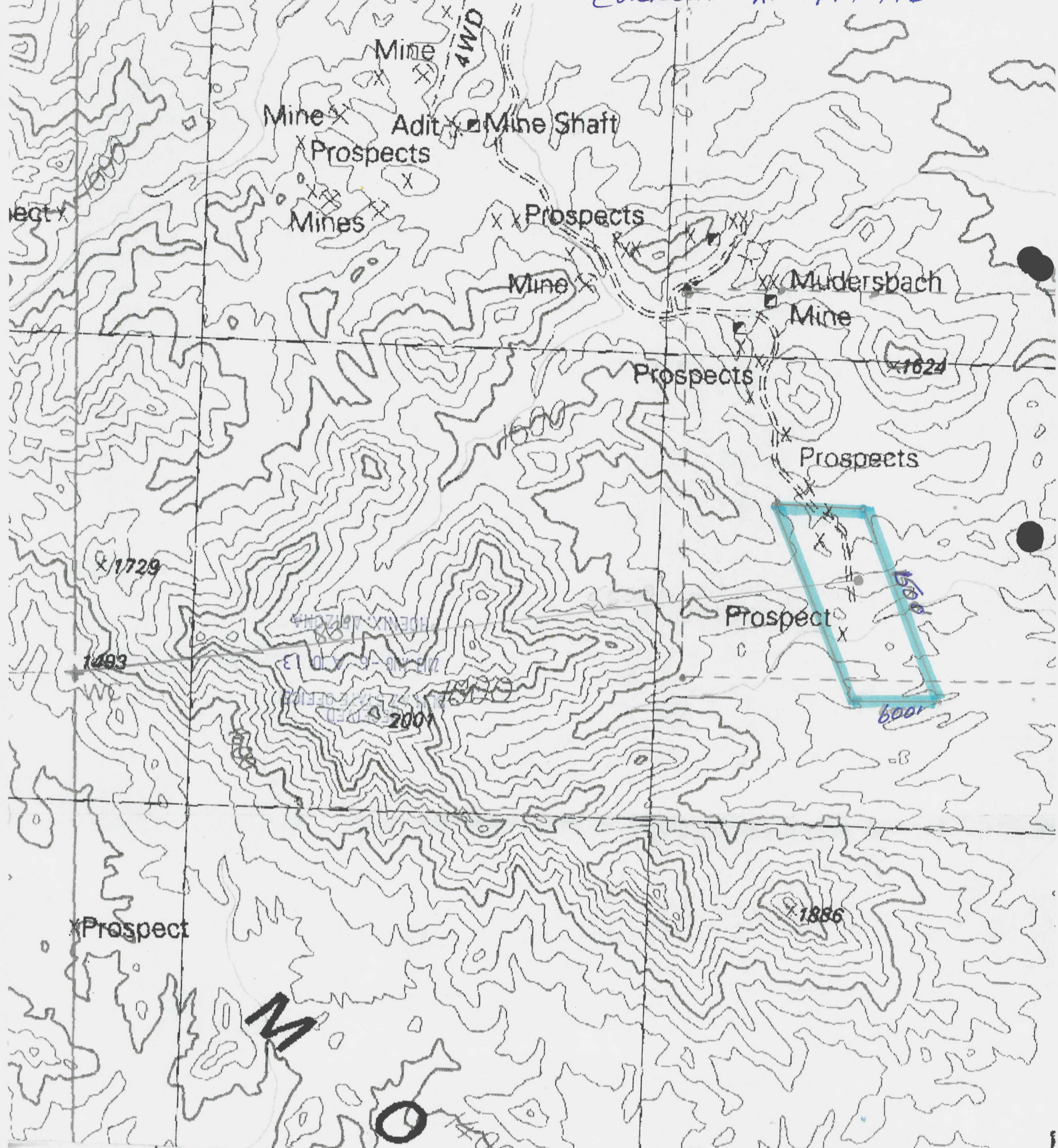
NW 1/2 of the NW 1/4 of the SW 1/4 of Section 5,  
 Township 5 North, Range 17W, Gila Salt River Base and  
 Meridian

(Exhibit A)



RECEIVED  
 BLM, AZ STATE OFFICE  
 2012 SEP 27 11:10:30  
 PHOENIX, AZ

Exh. A



1" = 660 FT

AMC 417716

Leapin' Lizards

SW 1/2 of the SW 1/4 of the SW 1/4 of Section 5, Township 5 North,  
Range 17 West, Gila Salt River Base and Meridian.

Exhibit A

Leapin Lizards

20Ac Code

Mine Shaft

Prospects

Mine

Mudersbach

Mine

Prospects

Prospects

Prospect

Leapin Lizards

5600'

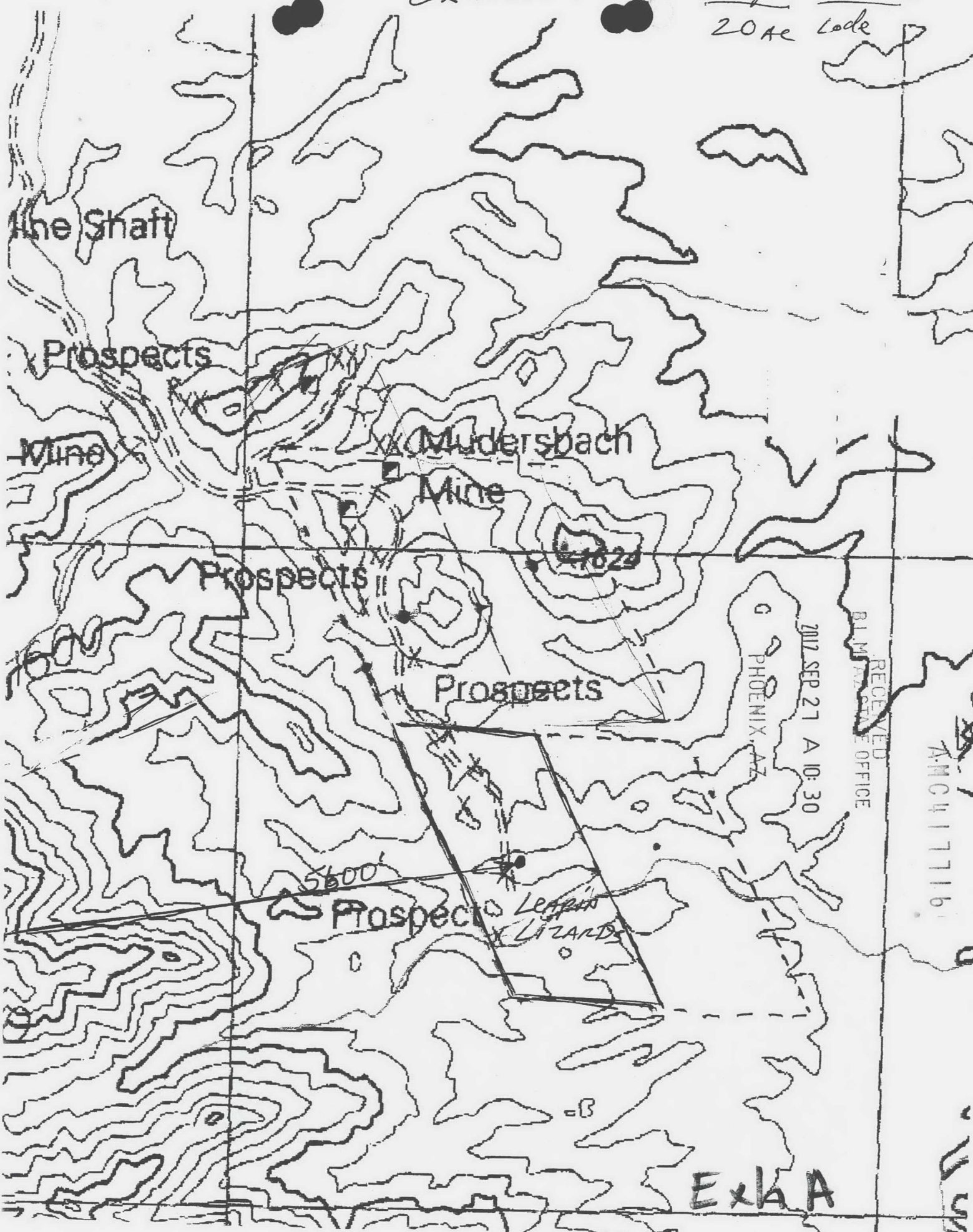
-B

EXHA

2012 SEP 21 A 10:30  
PHOENIX, AZ

RECEIVED  
BLM PHOENIX OFFICE

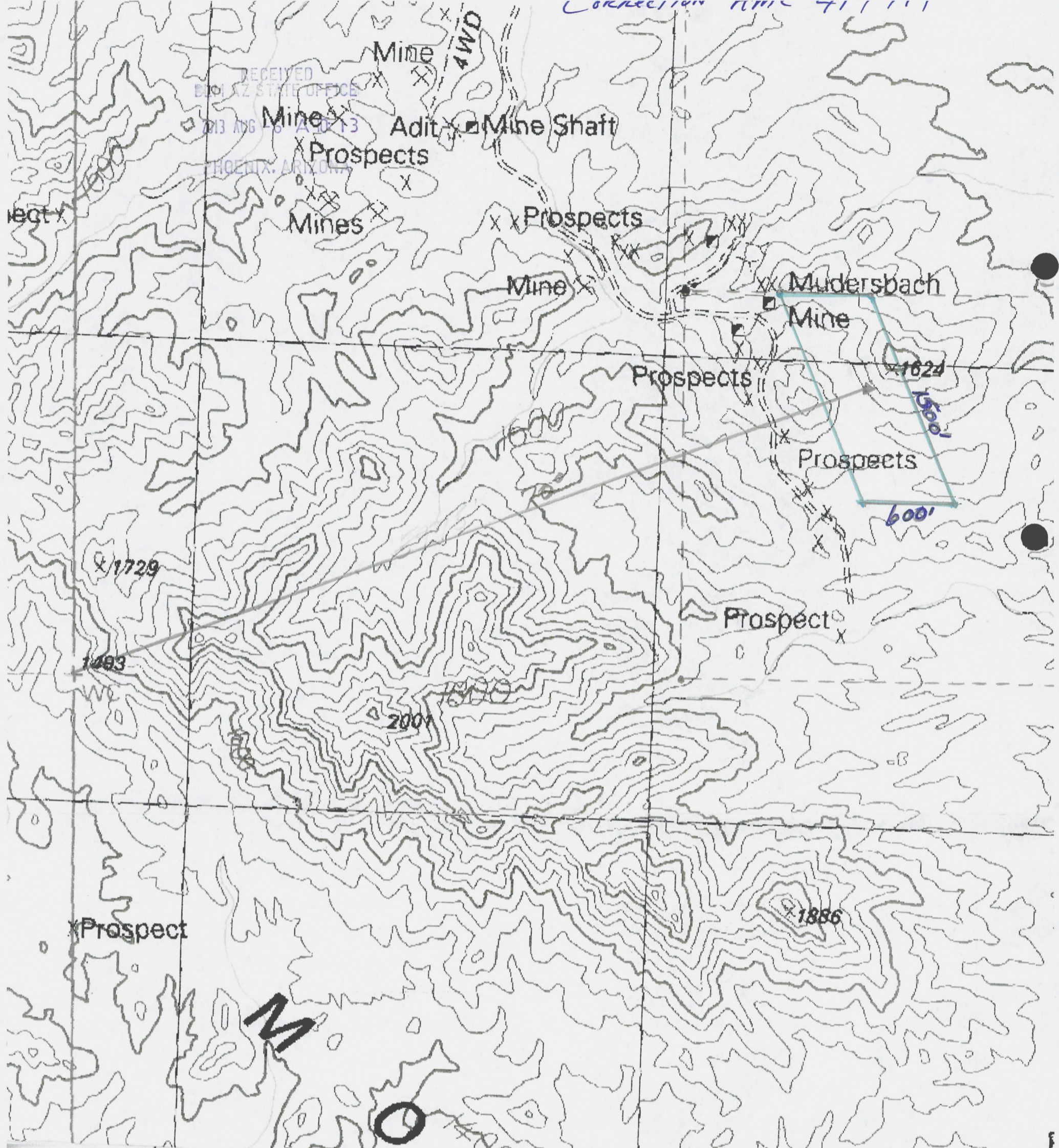
AMC417716





CORRECTION FILE 711111

RECEIVED  
BUREAU OF LAND STATE OFFICE  
213 AUG 13 1913  
HOENIX, ARIZONA



1" = 660'

AME 417717

Black British BOMBAY

NE 1/4 of the NW 1/4 of the SW 1/4 of Section 5, Township 5 North, Range 17 W, Gila Salt Base and Meridian

CORRECTION FILE 711111

RECEIVED  
DIPLOMA STATE OFFICE  
213 AUG 13 1913  
TOMBIX. ARIZONA



1" = 660'

AME 417717

Black British BOMBAY

NE 1/2 of the NW 1/4 of the SW 1/4 of Section 5, Township 5 North, Range 17 W, Gila Salt Base and Meridian

Exhibit 10

1349

20 AC Lode

Line Shaft

Prospects

Mine

Mudersbach

Mine

Prospects

Prospects

Prospect

Black  
BRITISH  
BOMBAY

1624

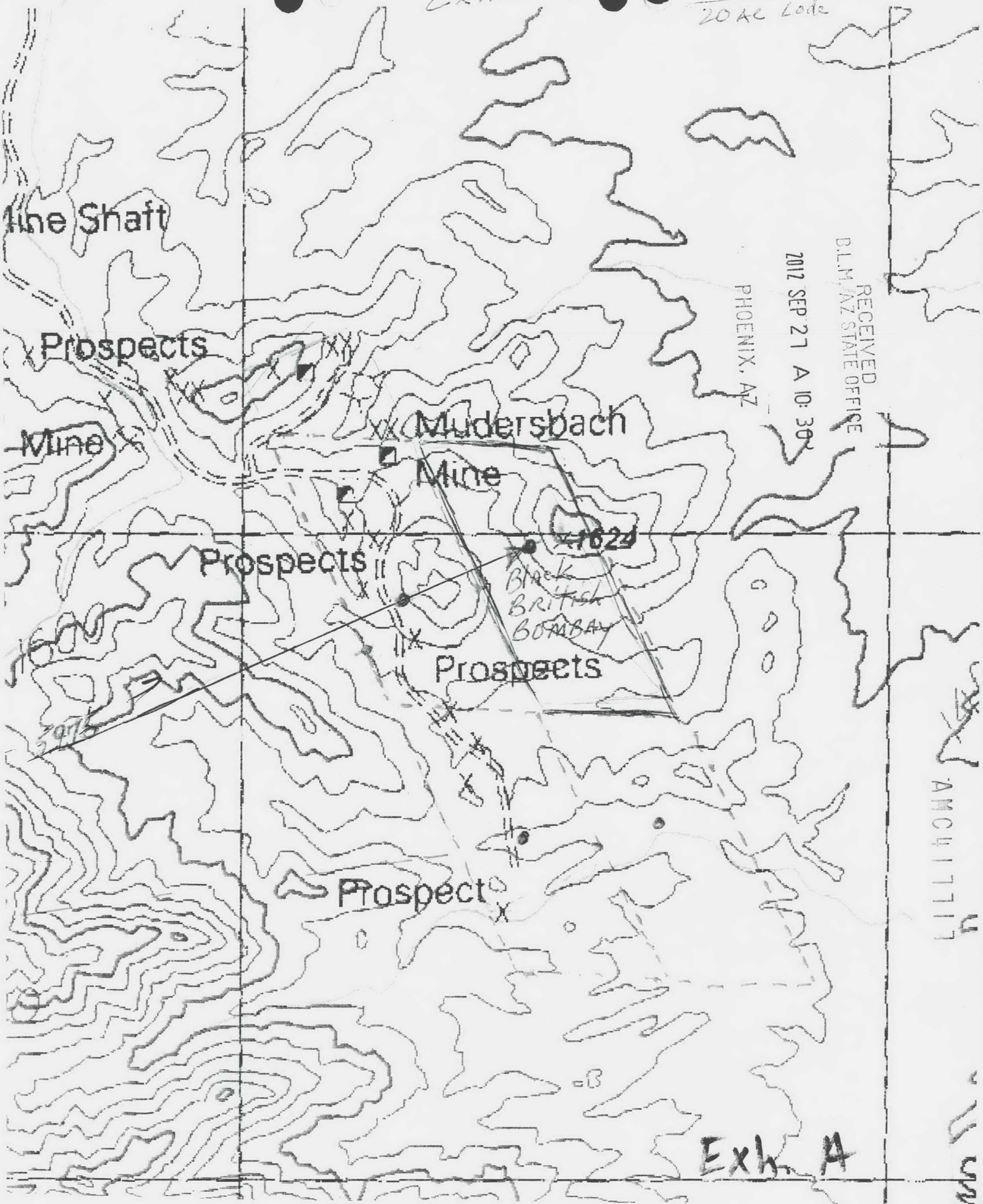
PHOENIX, AZ

2012 SEP 21 A 10:30

RECEIVED  
D.L.M./AZ STATE OFFICE

AM041717

Exh. A



CORRECTION 411118  
AMC

RECEIVED  
BLM STATE OFFICE  
AUG 6 10 13  
PHOENIX, ARIZONA

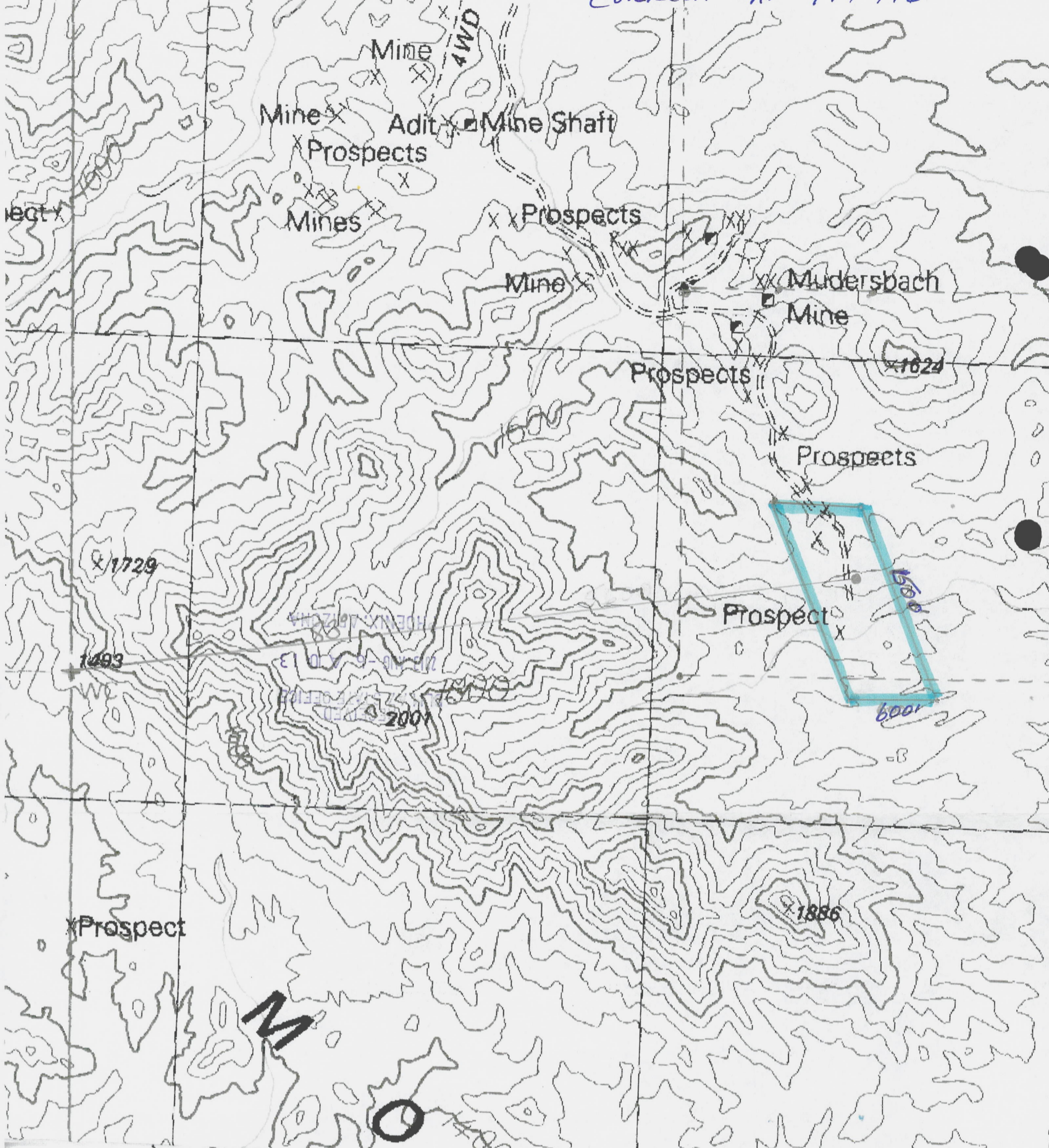


1" ≈ 660 FT

AMC 417718

Boon Town

SE 1/2 of the SW 1/4 of the SW 1/4 of Section 5, Twn 5N, R 17W,  
Gila Salt River Base & Meridian



1" ≈ 660 FT

AMC 417716

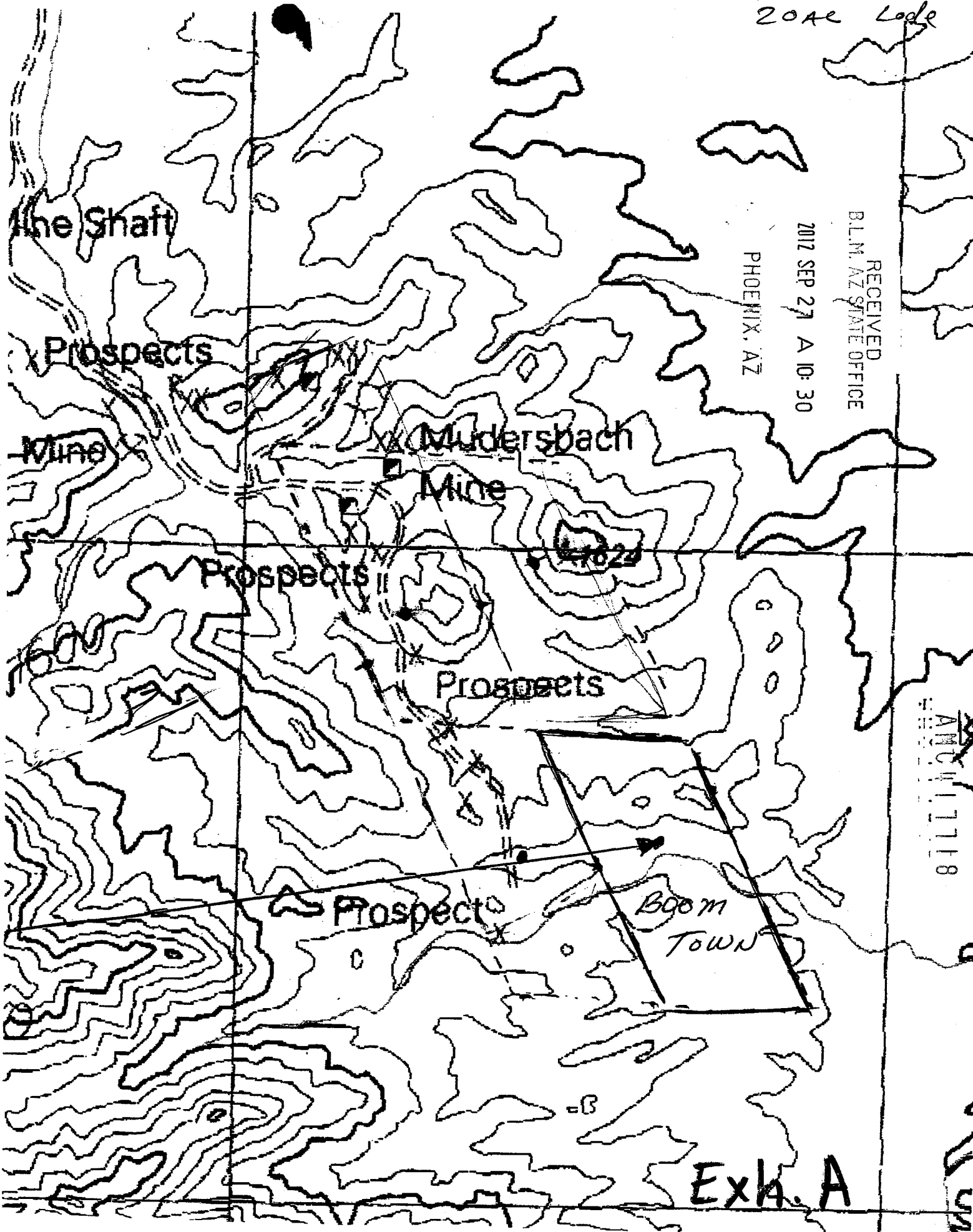
Leapia Lizards

sw 1/2 of the sw 1/4 of the sw 1/4 of Section 5, Township 5 North,  
Range 17 West, Gila Salt River Base and Meridian.

Exhibit A

1500M TOWN

20Ac Lode



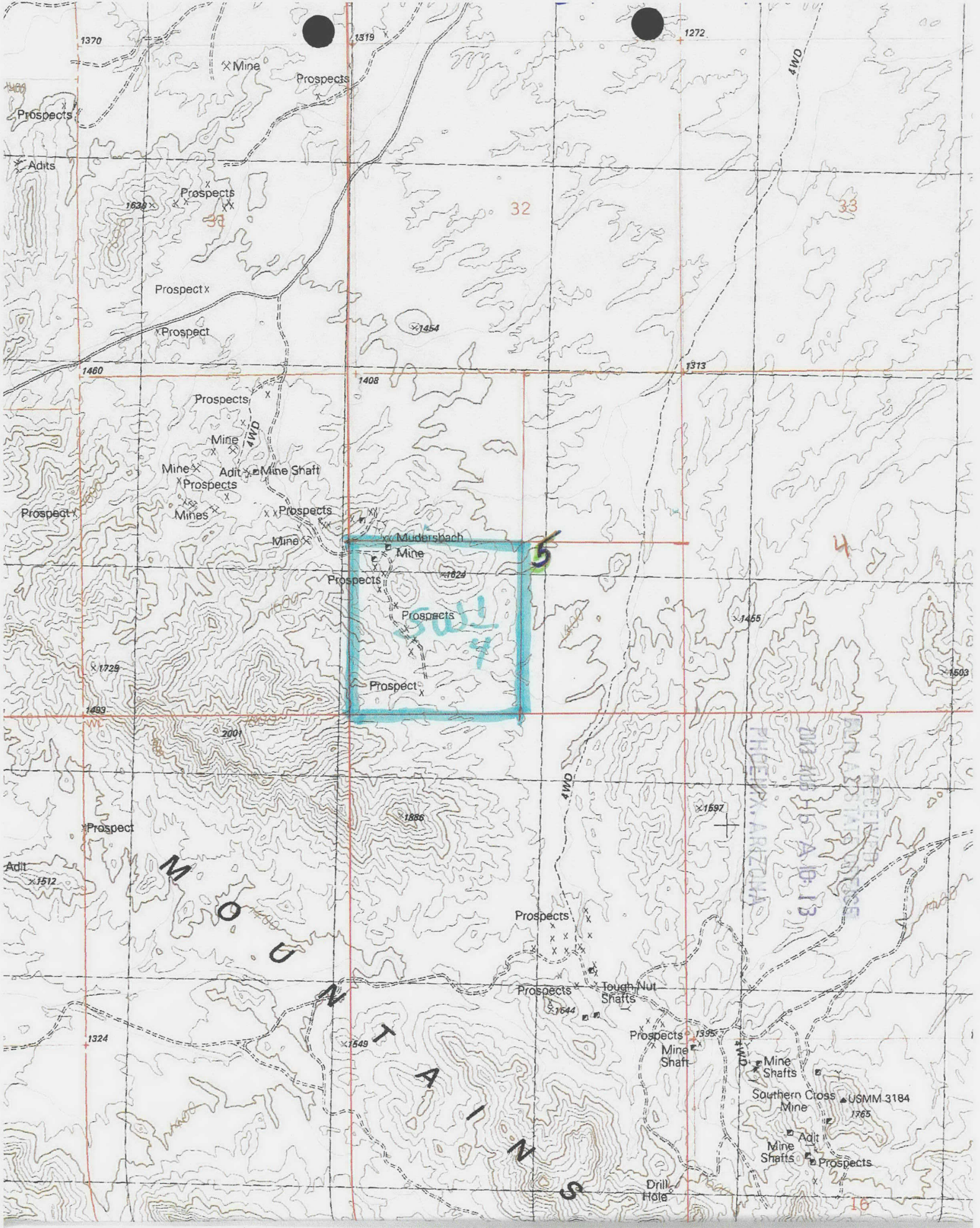
RECEIVED  
B.L.M. AZ STATE OFFICE

2012 SEP 27 A 10: 30

PHOENIX, AZ

ARCH 11 1118

EXH. A







DEPARTMENT OF INTERIOR  
BUREAU OF LAND MANAGEMENT

Input Parameters for Geographic Report with Land

System Id = CR

Admin State = AZ

Geo State =

Casetype Begins With

Case Disp Txt = AUTHORIZED, CANCELLED, EXPIRED, PENDING, REJECTED, RELINQUISHED, VOID, WITHDRAWN

Mer Twp Rng = 14 0050N 0170W

Section = 005, 999

Mtrs =

Commodity =

Commodity Txt =

Pending Org =

Pend Org Decode =

Total Rows Returned: 0

